







600' per inch

PLATE.


To accompany the report of
JULY 18-1938

-  Approximate boundaries of Old Channel.
-  Point of sampling
-  Test Pits
-  Exposed rock. (Rim rock)
-  Slope of valley sides.
-  Placer Lease boundaries



SKETCH OF LEECH RIVER, VANCOUVER ISLAND, B.C.,
IN THE VICINITY OF MARTIN GULCH, SHOWING THE
APPROXIMATE COURSE OF THE OLD LEECH RIVER CHANNEL
AND THE VARIOUS POINTS OF SAMPLING.

PREPARED FROM PLAN MADE BY
K. NORDLUND, R. P. E. of B.C.
LEECH RIVER CAMP
July 21, 1938
BY
R. A. BROOKE,
Natural Resources Investigator,
601-736 Granville St. VANCOUVER
B.C.
July 27, 1938.



92B/54/2E
92B-77, 78

PROPERTY FILE

005599