



92B/12W

92B-61



DRILL HOLE NO. 1. EL. COLLAR 1850 FT.  
BEARING N33°W. ANGLE -26° LENGTH 306 FT.



DRILL HOLE NO 2 EL. COLLAR 1845 FT  
BEARING N 48°W ANGLE -26° LENGTH 284 FT.



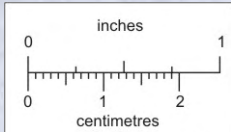
DRILL HOLE No 3 EL. COLLAR 1840 FT.  
BEARING N78°W ANGLE -19° LENGTH 151 FT.




DRILL HOLE NO 4 EL. COLLAR 1820 FT.  
BEARING S 37°E ANGLE -10° LENGTH 147 FT.



DRILL HOLE NO 5 EL. COLLAR 1930 FT.  
BEARING N27°W ANGLE -28° LENGTH 106 FT.



 This reference scale bar has been added to the original image. It will scale at the same rate as the image, therefore it can be used as a reference for the original size.

VICTORY GROUP  
TODD MT, VICTORIA M.D.  
Drill hole sections  
Scale 1 in = 100 ft.

005572

92B061

PROPERTY FILE

J.S. Stevenson June 1943  
Traced April 1948 K.S.C.