
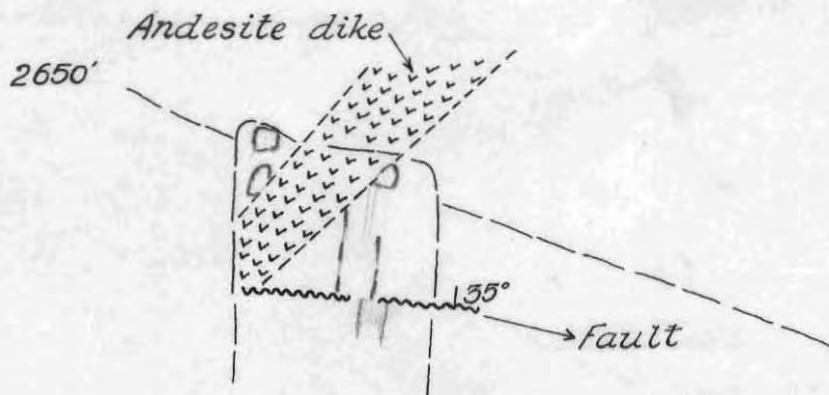
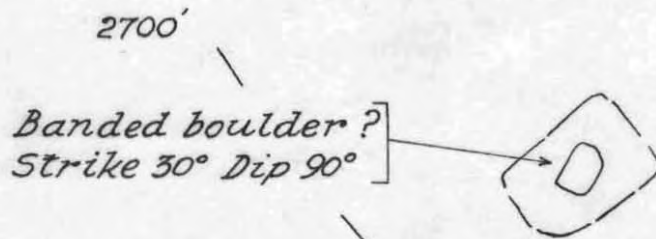
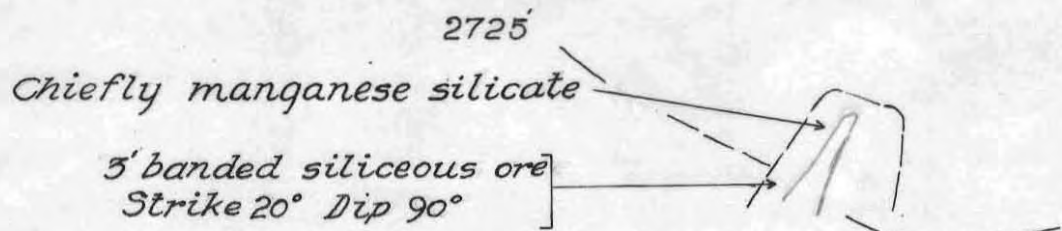


NORTH ↑


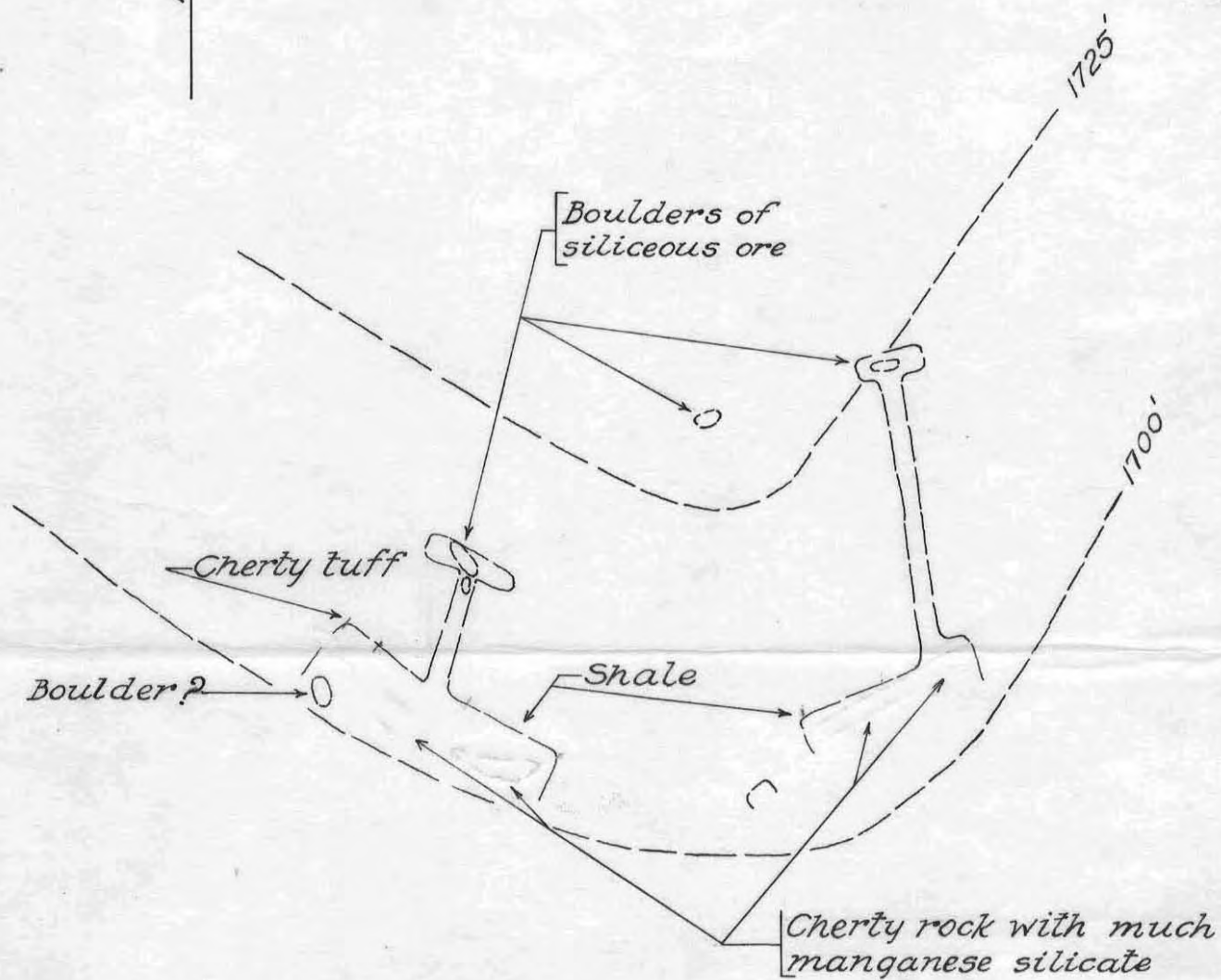
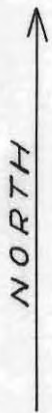


PLAN OF CUTS
MANGANESE OCCURRENCES
NORTHWEST SIDE HILL 60 CANYON
(HILL 60-A)
SCALE: 1" = 20'

November 1939.

005506

SPECIAL REPORT #10, 1939.
COWICHAN LAKE MANGANESE.



This reference scale bar has been added to the original image. It will scale at the same rate as the image, therefore it can be used as a reference for the original size.

PLAN OF CUTS
MANGANESE OCCURRENCES
4000' WEST OF MAIN HILL 60 WORKINGS

SCALE: 1" = 20'

November 1939

SPECIAL REPORT #10, 1939.
COWICHAN LAKE MANGANESE.