



THE GOVERNMENT OF
THE PROVINCE OF BRITISH COLUMBIA

DEPARTMENT OF MINES
VICTORIA

92B/5E
92B-7,8,9,10

June 3, 1948.

J.T. Fyles, Esq.,
Department of Mines,
Victoria, B.C.

Dear Mr. Fyles:

The sample which I took towards the southern end of the main surface working on Willow Grouse property has been analysed. The laboratory number for this sample is 1955 M and the assays are as follows:

Gold	Silver	Copper
<u>oz. per ton</u>	<u>oz. per ton</u>	<u>%</u>
nil	0.1	0.75

Yours truly,

Chief Mining Engineer.

HS/rc

THE GOVERNMENT OF
THE PROVINCE OF BRITISH COLUMBIADEPARTMENT OF MINES
VICTORIAWHEN REPLYING
PLEASE REFER TO FILE No. 3062

December 20, 1948.

J.T. Fyles, Esq.,
6920 Culloden St.,
Vancouver, B.C.

Re: Sooke Peninsula Copper
Deposits manuscript.

Dear Mr. Fyles:

I attach a white copy made from your notes on which I have noted certain queries or proposed changes. I also attach a white copy containing historical data compiled by Mr. Shepherd. I think the historical section should be introduced before the detailed descriptions which begin on page 3 of the copy of your notes. Also herewith is a green copy of your notes on which no markings have been made. I shall appreciate it if you will review the material and let me have a copy back incorporating any changes which you propose. I shall also be glad to receive note of any comments you wish to make. I propose to publish the notes in the 1948 Annual Report and should like to have the material as early as you can attend to it.

The headings which you have used in the notes serve a useful purpose and reduce the need for introductory topic sentences in the paragraphs. I think the introductory sentences in several of the paragraphs require attention. I have made some notes in the copy of your manuscript which bear on this point.

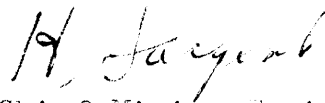
J.T. Fyles, Esq.

December 20, 1948

So far as I can see the illustrations will have to be about as you submitted them allowing for conversion to black and white from your colouring and for such changes in scale as printing will require.

Wishing you a Merry Christmas and a happy 1949,

Yours truly,



Chief Mining Engineer.

HS/rc
Enc.
P.S.

Thank you for your letter of December 17th, and accompanying prints of the Willow Grouse. I shall arrange about having the prints and notes sent to Mr. Powel in due course.

In regard to the Sooke drawing, it may be necessary to consult you further about some points. I think the legend should be amended to substitute chalcopryrite mineralization for your reference on the Willow Grouse and Copper King drawing. In regard to the Meryth zone drawing, the legend might be amended to read "chalcopryrite usually with pyrrhotite" if that meets the situation. At any rate I think it should be changed from the present reference to "other sulphides". I suggest also that "sedimentary dyke" on the map be replaced by a slightly longer, but more descriptive designation.

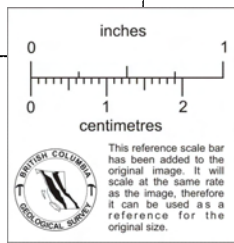
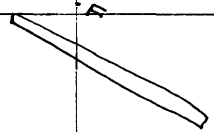
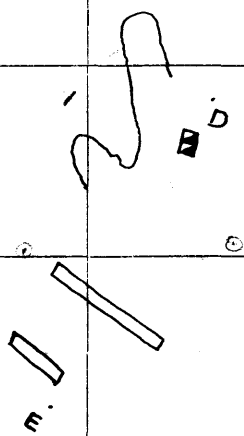
92B/5E

92B-7, 8, 9, 10

↑
MAG NORTH

B

C



WILLOW GROUSE

1 in = 100 ft