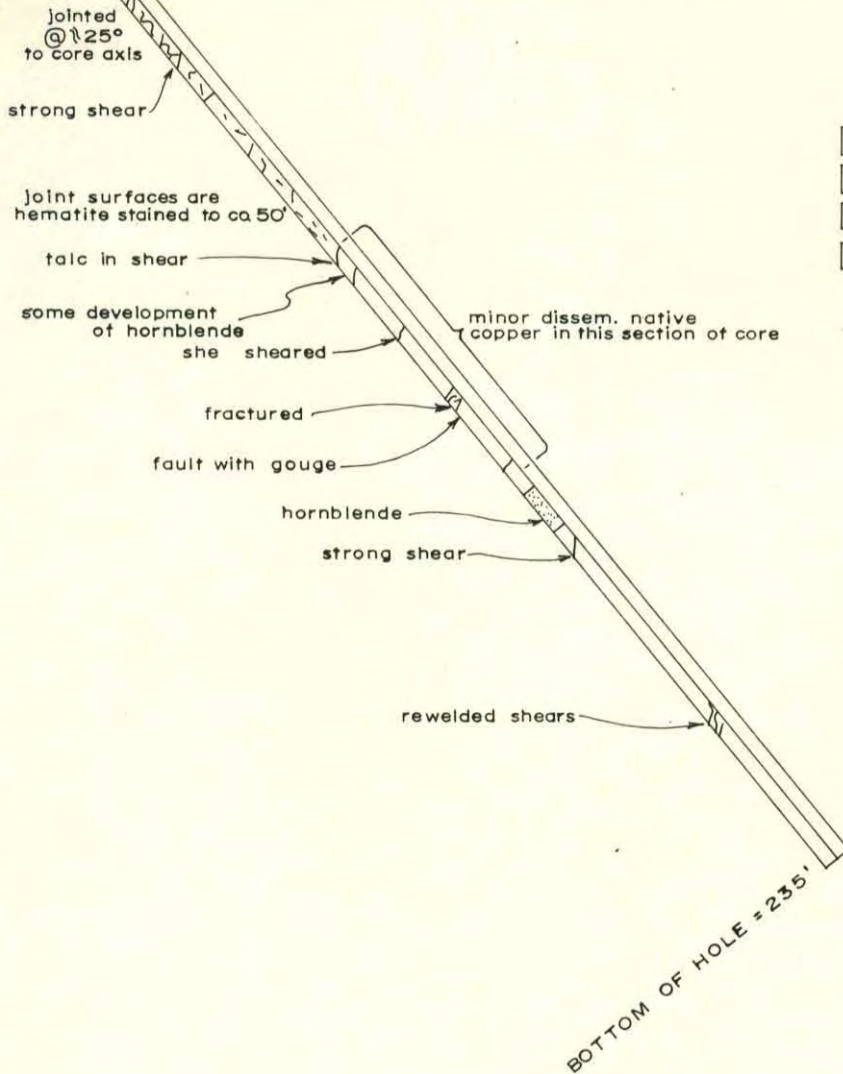






DDH SN 3 (119'), Bearing S 56°E @ -51°, Section looking 034°



LEGEND

-  HORNBLENDIZED GABBRO
-  GABBRO
-  BASALT
-  MINERALIZED

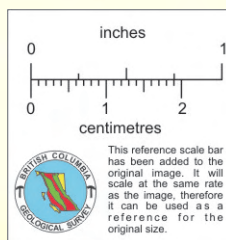
92B008
92B5E

PROPERTY FILE

MACSAN EXPLORATIONS LTD.

DRILL HOLE SN3
NAGLE ZONE

EAST SOOKE PENINSULA
VANCOUVER ISLAND, B.C.



005467



SCALE IN FEET