



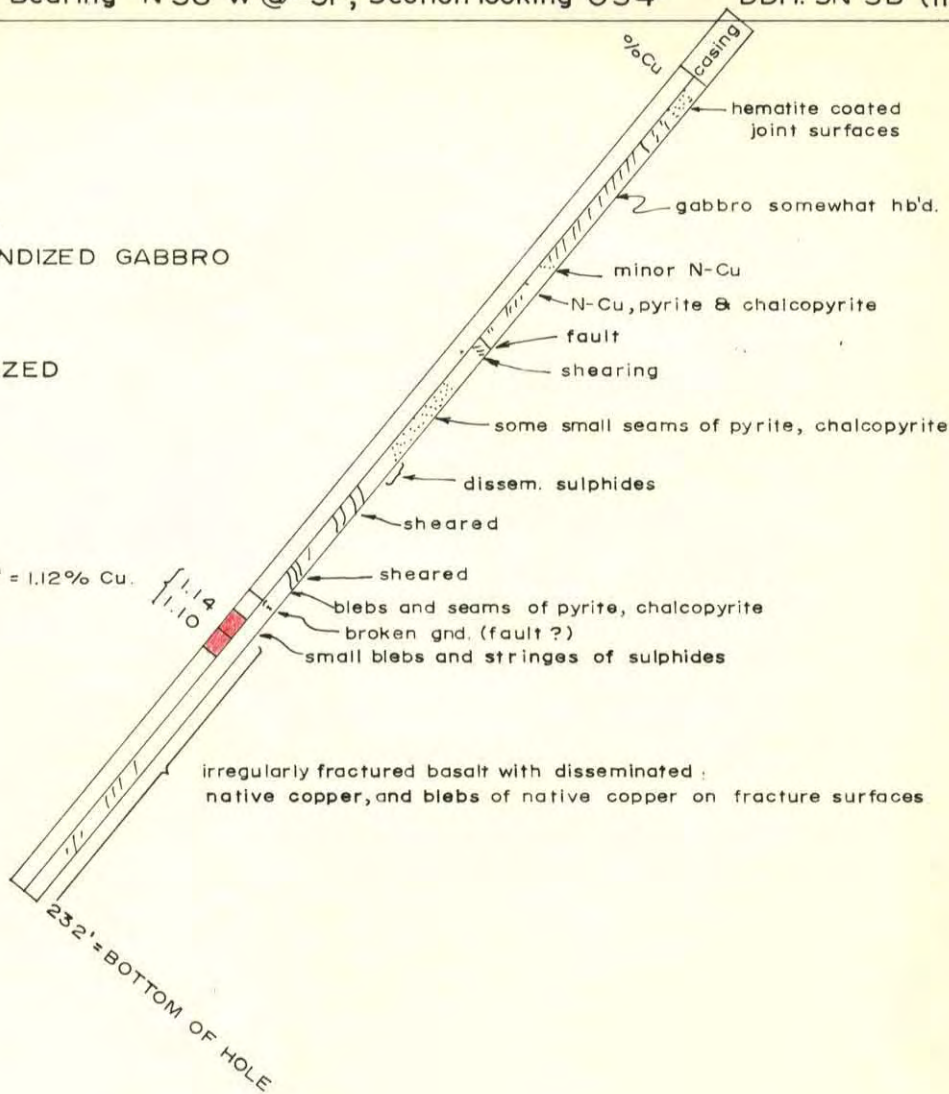


Bearing N 56°W @ -51°, Section looking O34°

DDH. SN 3B (119')

LEGEND

-  HORNBLENDIZED GABBRO
-  GABBRO
-  BASALT
-  MINERALIZED



AVERAGE OVER 10' = 1.12% Cu.

1.14
1.10

232' = BOTTOM OF HOLE


92B008
92B15E

PROPERTY FILE

MACSAN EXPLORATIONS LTD.

**DRILL HOLE SN3B
NAGLE ZONE**

EAST SOOKE PENINSULA
VANCOUVER ISLAND, B.C.



005464

SCALE IN FEET