














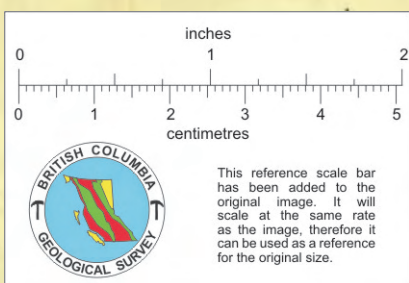
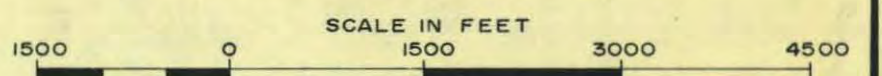


LEGEND

- | | | | |
|---|-----------------|---|-----------------|
|  | SOOKE SEDIMENTS |  | MINERAL DEPOSIT |
|  | GRANITE |  | ROAD, PAVED |
|  | OLIVINE GABBRO |  | ROAD, GRAVEL |
|  | AUGITE GABBRO |  | RAILROAD |
|  | ANORTHOSITE | | |
|  | BASALT | | |
|  | MAGNETITE | | |
|  | PYRITE | | |
|  | PYRRHOTITE | | |
|  | CHALCOPYRITE | | |
|  | NATIVE COPPER | | |



PROPERTY FILE
 92B007
MACSAN EXPLORATIONS LTD.
GEOLOGICAL MAP
 EAST SOOKE PENINSULA
 VANCOUVER ISLAND, B.C.



FEB. 1971

005448