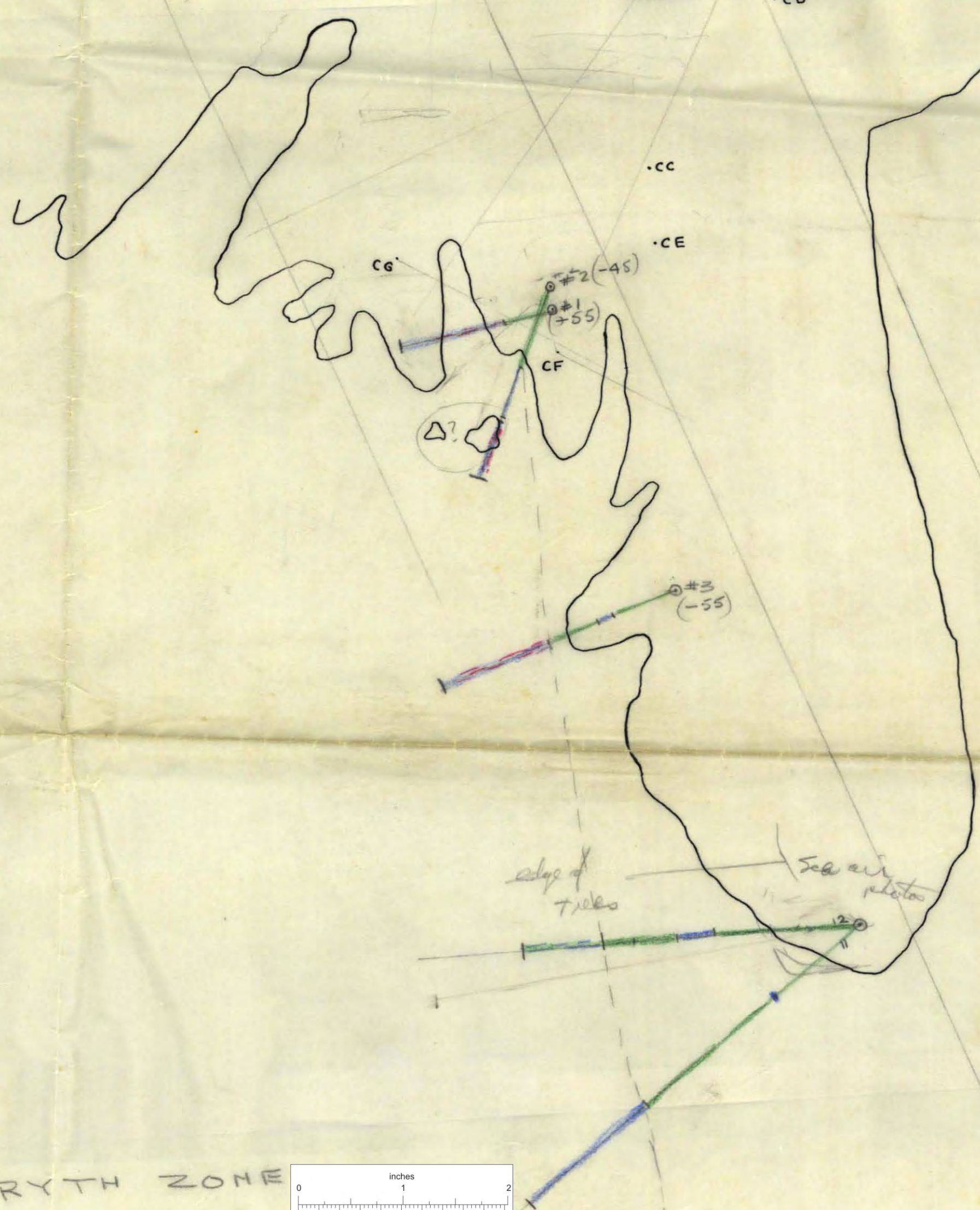

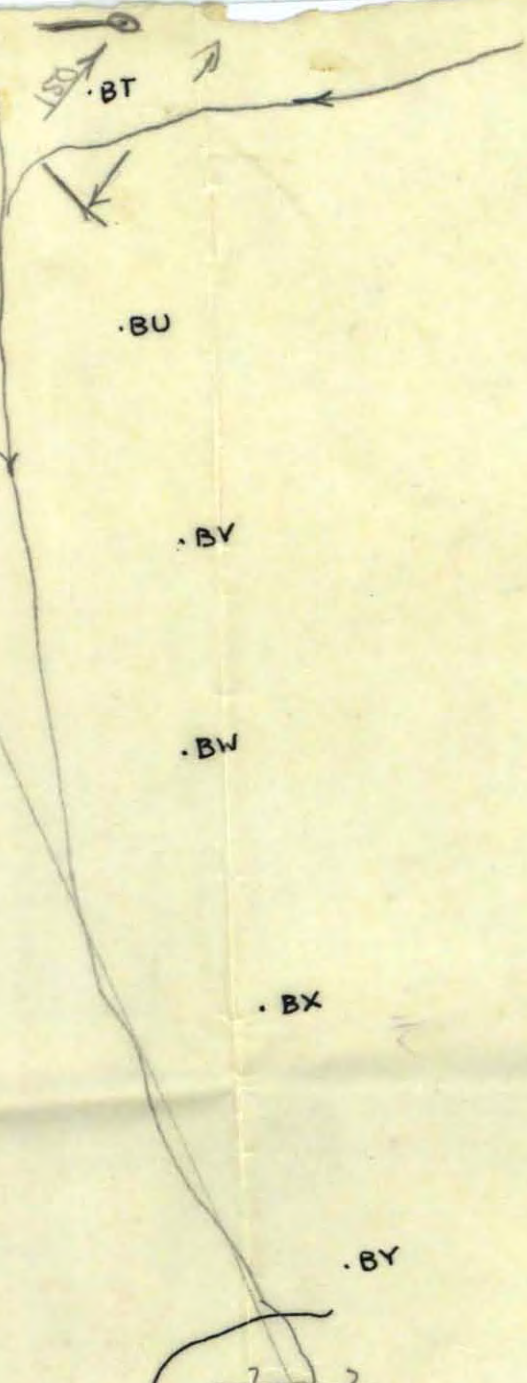


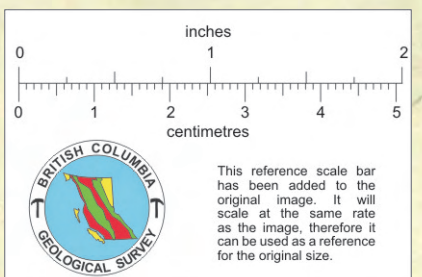
92B/5E
92B-79910

DDH#5
150' from junction
of creeks
Drilled W to N 80° W
@ -45°

MAS NORTH



MERRYTH ZONE
1 IN = 100 FT.



This reference scale bar has been added to the original image. It will scale at the same rate as the image, therefore it can be used as a reference for the original size.

005445