






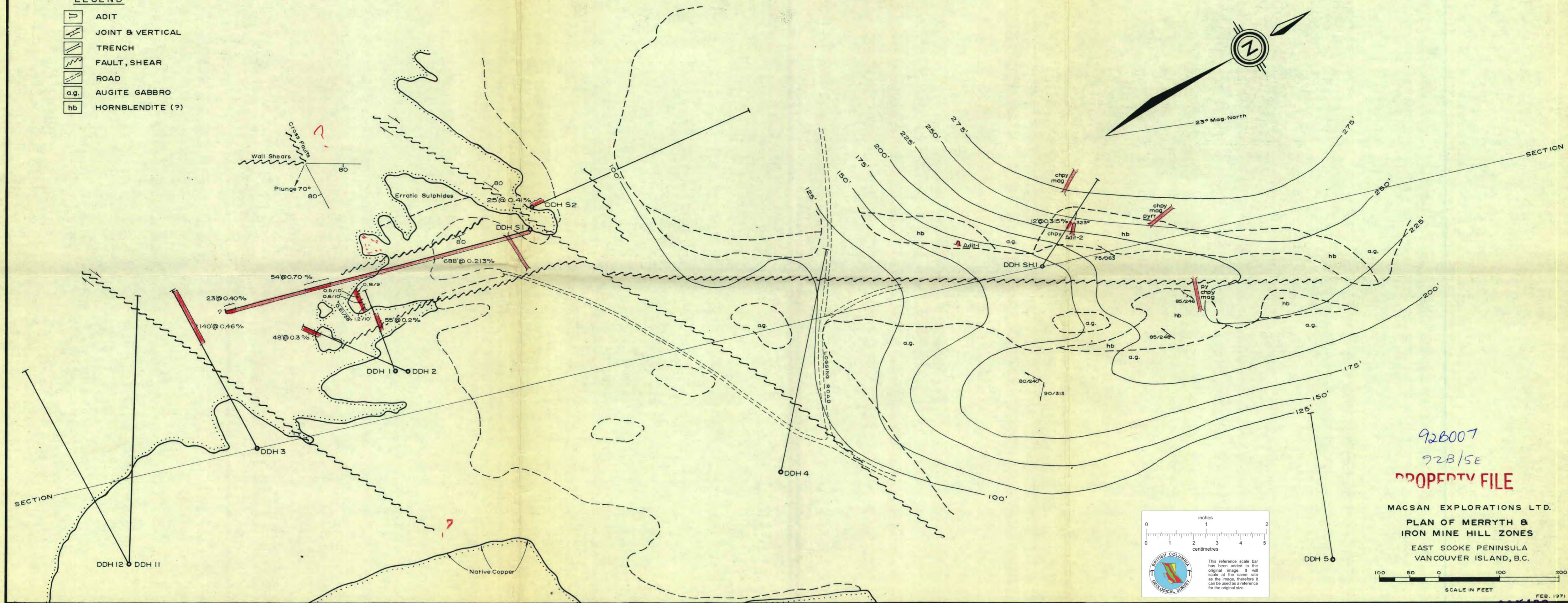


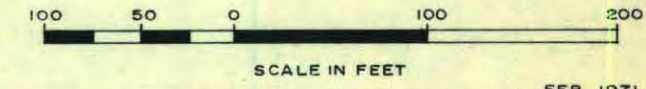
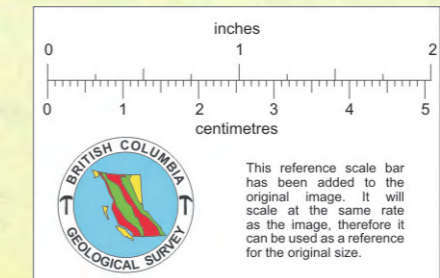
LEGEND

-  ADIT
-  JOINT & VERTICAL
-  TRENCH
-  FAULT, SHEAR
-  ROAD
-  AUGITE GABBRO
-  HORNBLENDITE (?)



92B007
92B/5E
PROPERTY FILE

MACSAN EXPLORATIONS LTD.
**PLAN OF MERRYTH &
IRON MINE HILL ZONES**
EAST SOOKE PENINSULA
VANCOUVER ISLAND, B.C.



SCALE IN FEET

FEB. 1971

005439