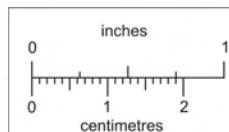


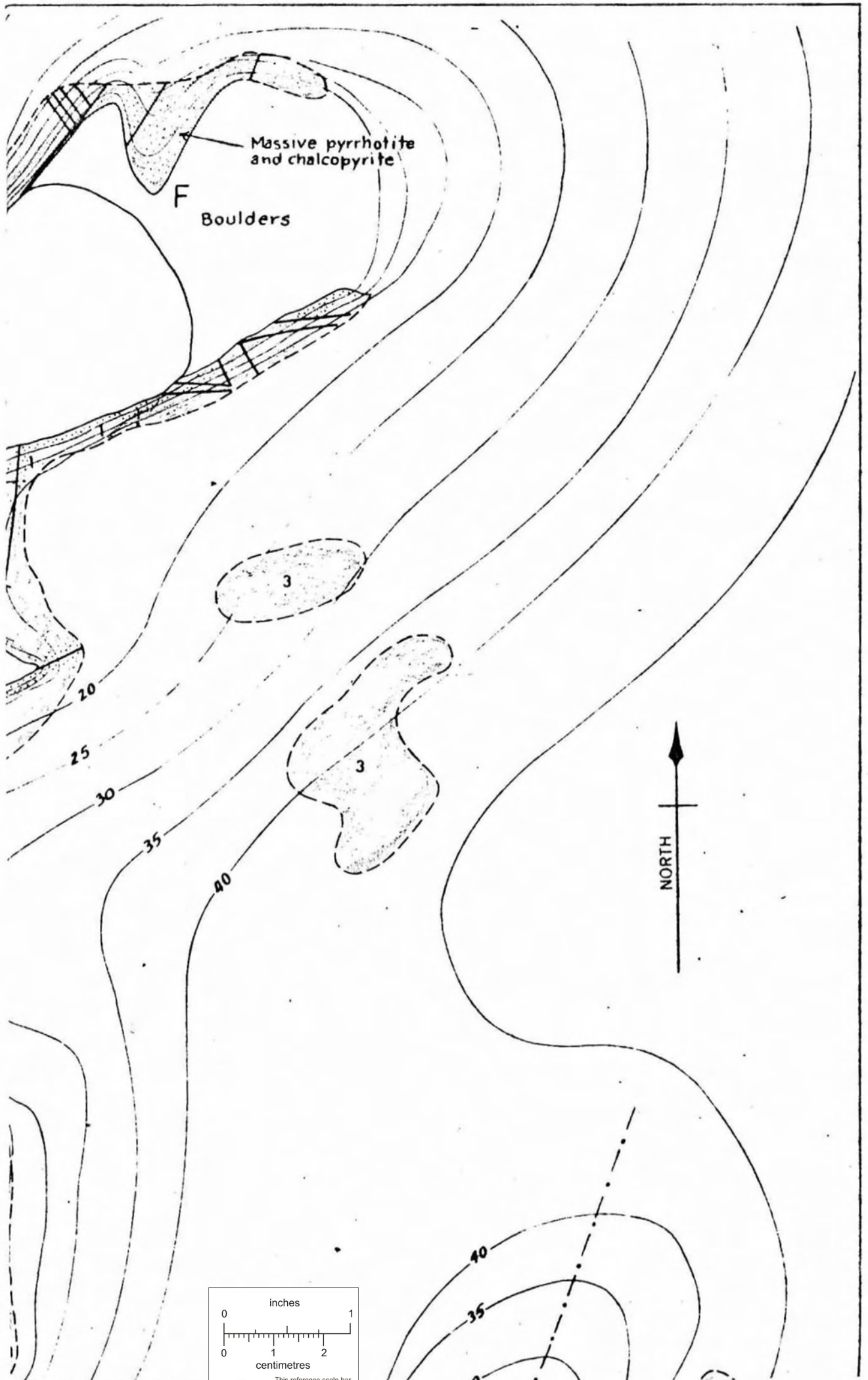
Peninsula

92B007



This reference scale bar has been added to the original image. It will scale at the same rate as the image, therefore it can be used as a reference for the original size.

005435



This reference scale bar has been added to the original image. It will scale at the same rate as the image, therefore it can be used as a reference for the original size.

92B007

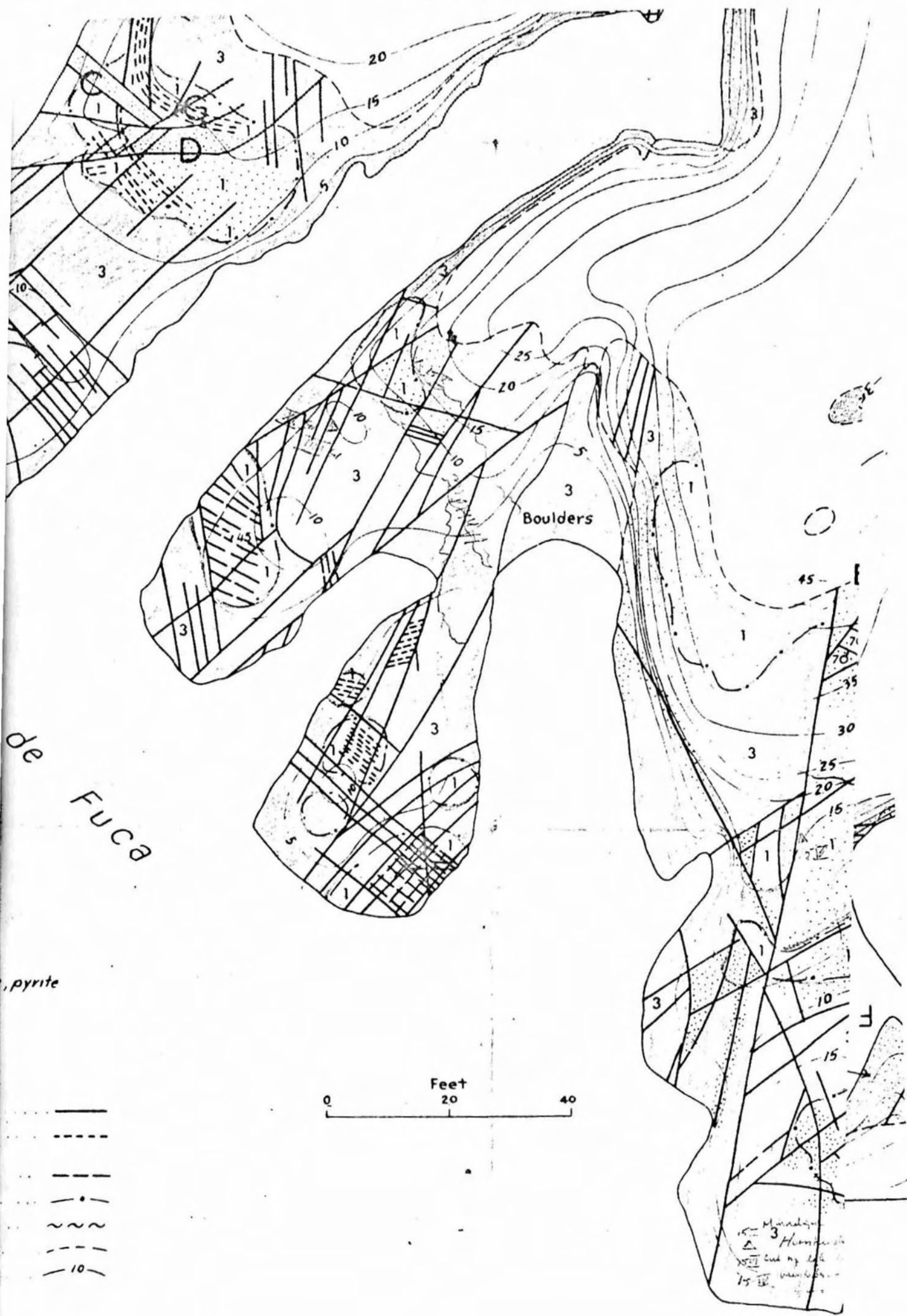


Figure 20. Geology of the Merryth zone, Sooke Penir

PROPERTY FILE

923007

