





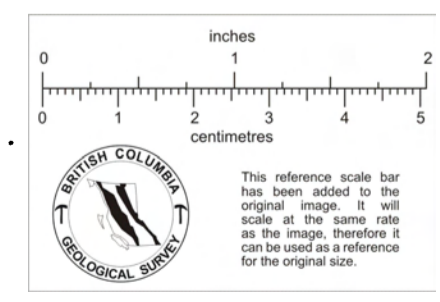


- LEGEND**
-  - Recent Alluvium
 -  - Tertiary Gabbro
 -  - Cretaceous Sandstone & Shale
 -  - Jurassic Granodiorite
 -  - Triassic Gabbro - Diorite
 -  - Permian Sediments

TO ACCOMPANY GEOLOGICAL REPORT BY
 E. M. WILSON, P. ENG. (ONTARIO) ON THE
 POGO GROUP NEAR THE CHEMAINUS RIVER,
 VICTORIA MINING DIVISION
 DATED SEPTEMBER 24, 1964

CHEMAINUS RIVER BASE METAL PROSPECT COWICHAN LAKE DISTRICT VANCOUVER ISLAND B.C. Map No. 1	DATE: 14 Dec 64 CONT. INT.: AUTHOR: E.M.W. APPROVAL BY: SCA F - 115-430 (Special) FILE NO.:
---	--

Department of
 Mines and Petroleum Resources
 PRELIMINARY REPORT
 NO. 566 Map 1



1" = 2035'