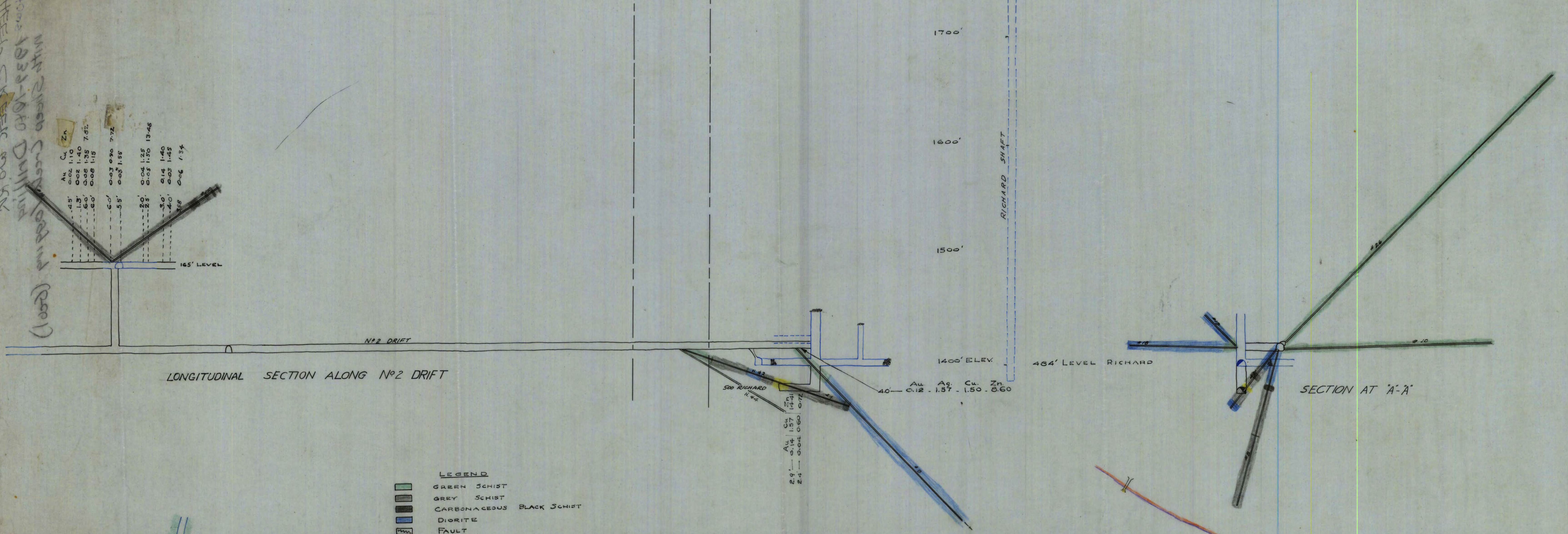


with Green Schist in (2001)
 Au. Cu. Zn
 .45' 0.02 1.10
 1.3' 0.02 1.40
 6.0' 0.08 1.35 7.82
 6.0' 0.08 1.15
 6.0' 0.03 0.90 7.72
 5.5' 0.05 1.55
 20' 0.04 1.25
 0.05 1.30 13.45
 3.0' 0.15 1.45
 4.0' 0.05 1.45
 3.5' 0.06 1.34

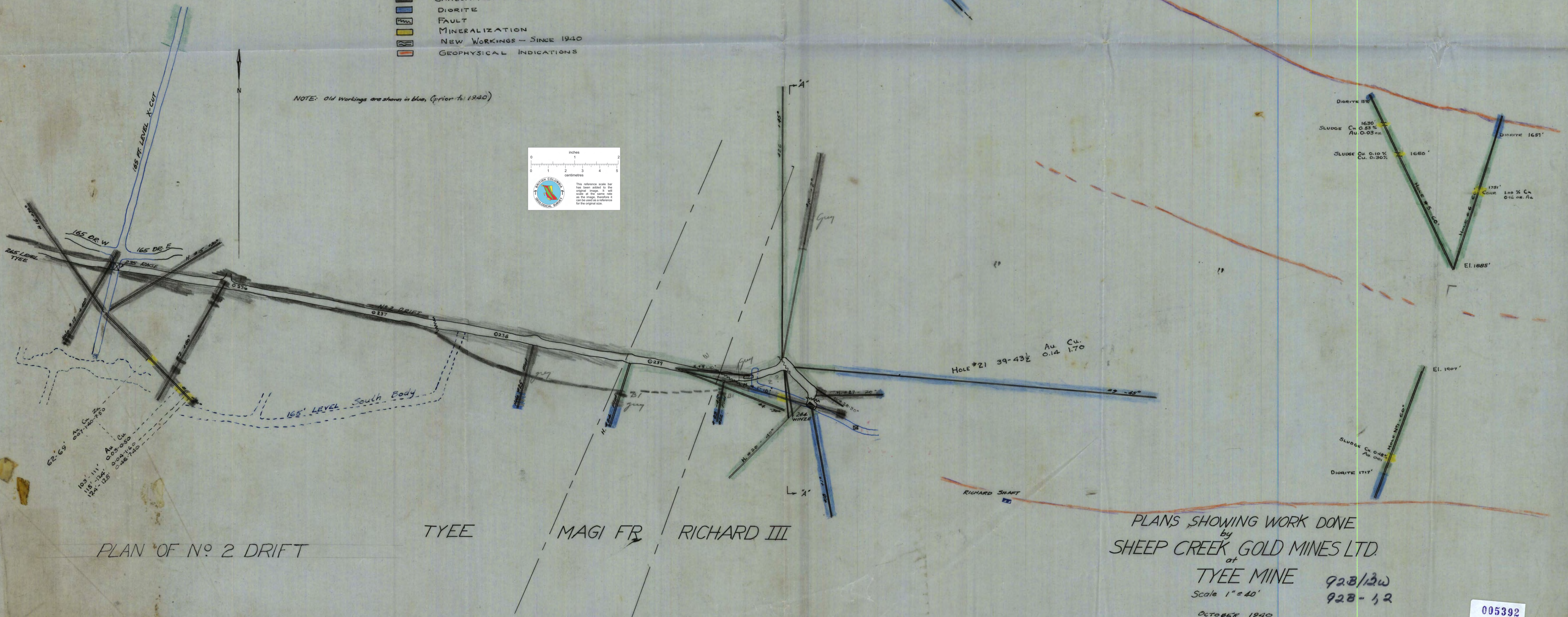
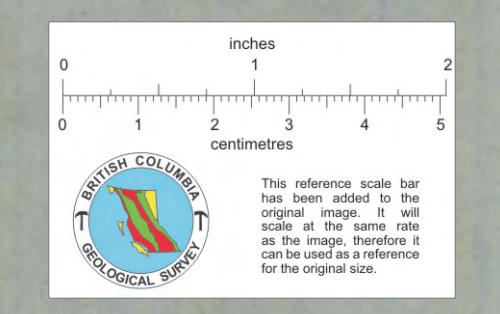


LONGITUDINAL SECTION ALONG No. 2 DRIFT

SECTION AT 'A-A'

- LEGEND**
- GREEN SCHIST
 - GREY SCHIST
 - CARBONACEOUS BLACK SCHIST
 - DIORITE
 - FAULT
 - MINERALIZATION
 - NEW WORKINGS - SINCE 1940
 - GEOPHYSICAL INDICATIONS

NOTE: Old Workings are shown in blue, (prior to 1940)



PLAN OF No. 2 DRIFT

PLANS SHOWING WORK DONE
 by
 SHEEP CREEK GOLD MINES LTD.

of
 TYEE MINE
 Scale 1"=40'
 OCTOBER 1940

928/12w
 928-12

005392

PROPERTY FILE