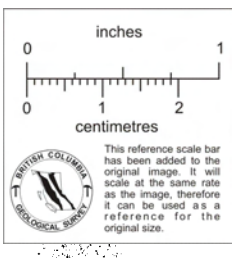
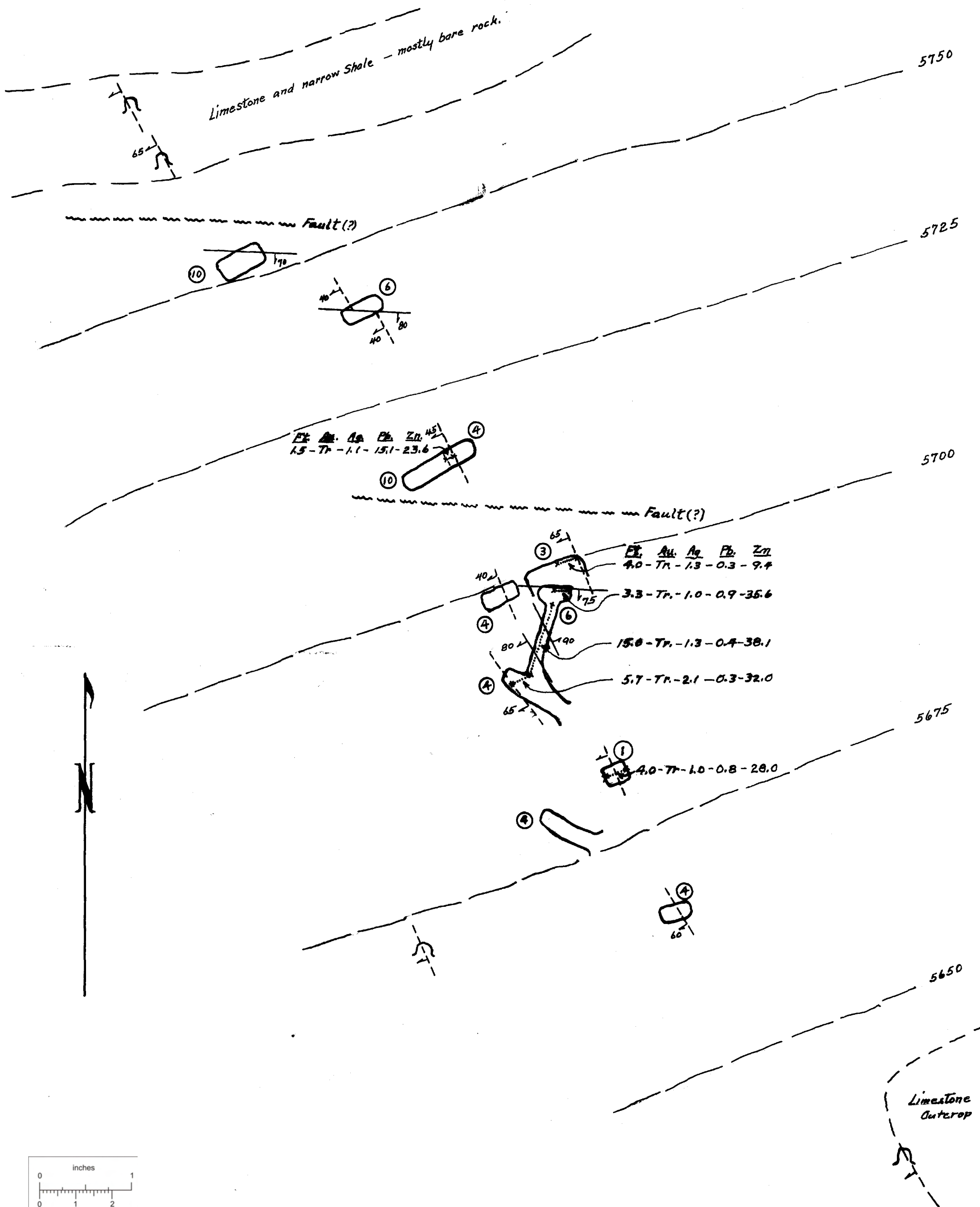



100 N. 520
 417
 1/20'



Limestone
 Slate
 Ore
 Formation
 Slips
 Depth of hole - feet



ALDION GROUP

NARR CREEK,
 ROSTENAY PARK, B.C.
 SCALE: 1" = 20'

C.C. STEWART, Oct. 1930