


82N/4 W
82N-4

SNOWFLAKE
BOUNDARY
REGAL MINES
(ALICE) LTD.

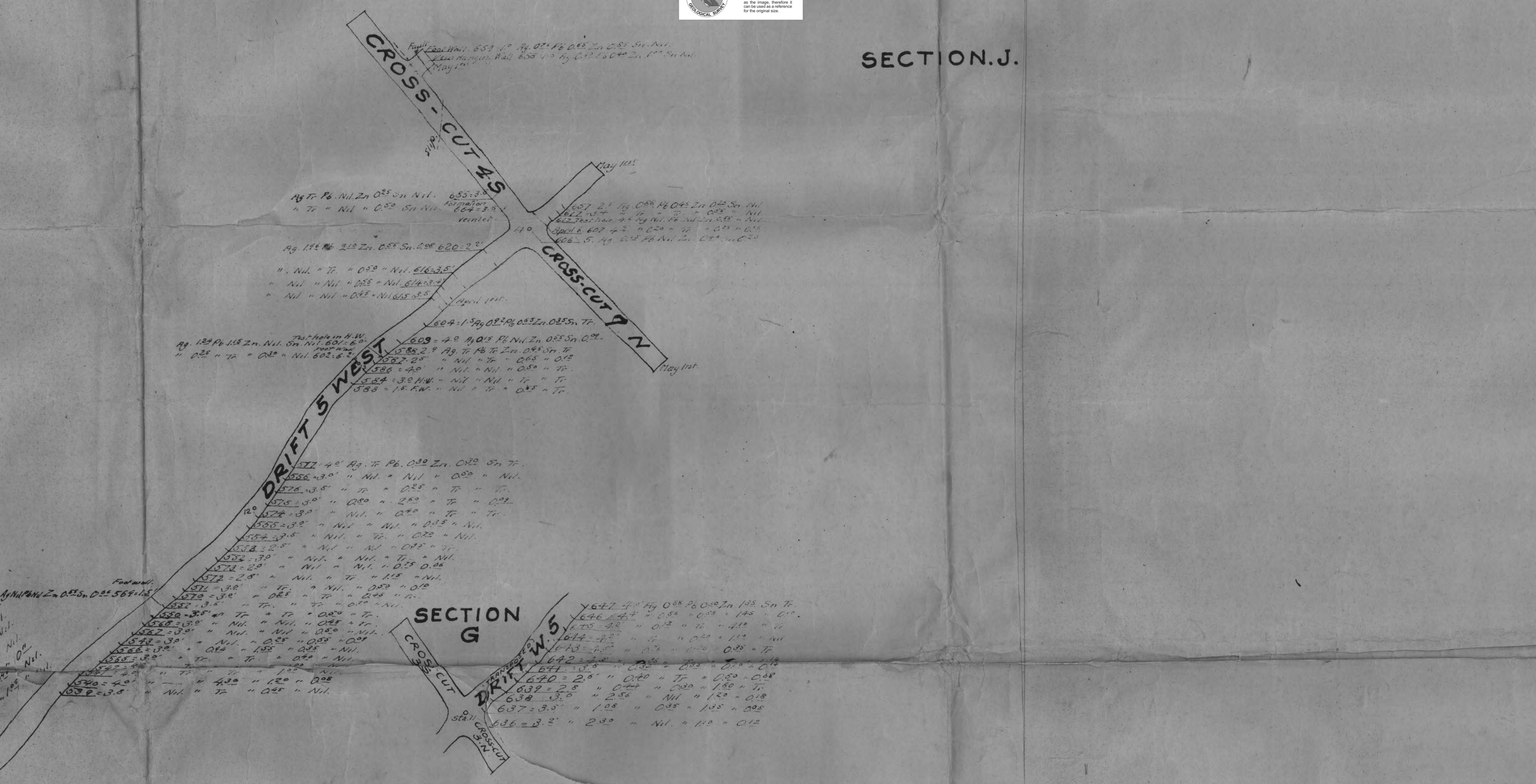
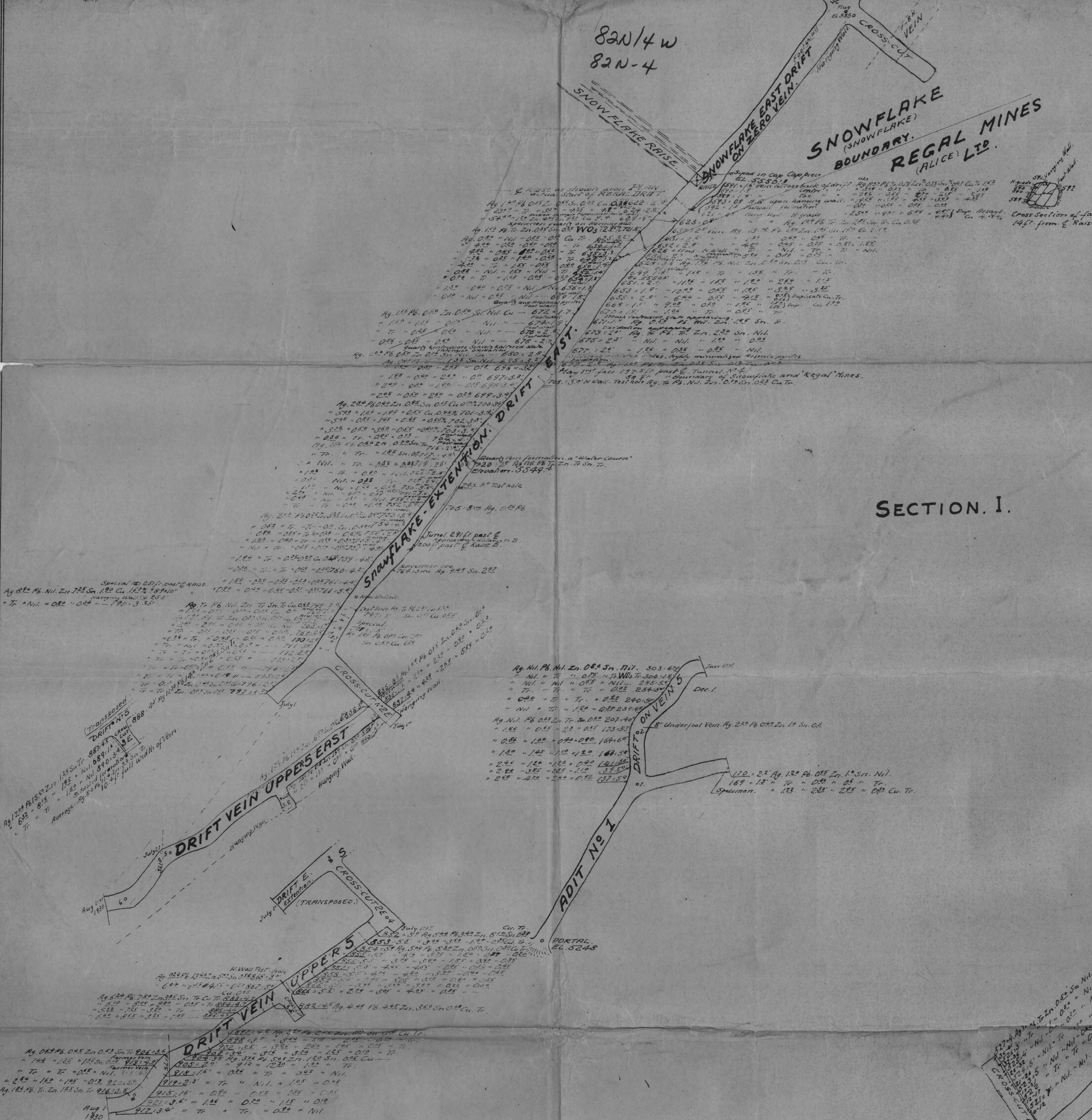
ASSAY PLAN OF REGAL SILVER MINE

SCALE 20' = 1 INCH.
A. S. MAC-CULLOCH.
J. F. HERGENROT



SECTION I.

SECTION J.



SECTION E.

SECTION G.

SECTION H.

PROPERTY FILE

CROSS-SECTION
RAISE A.