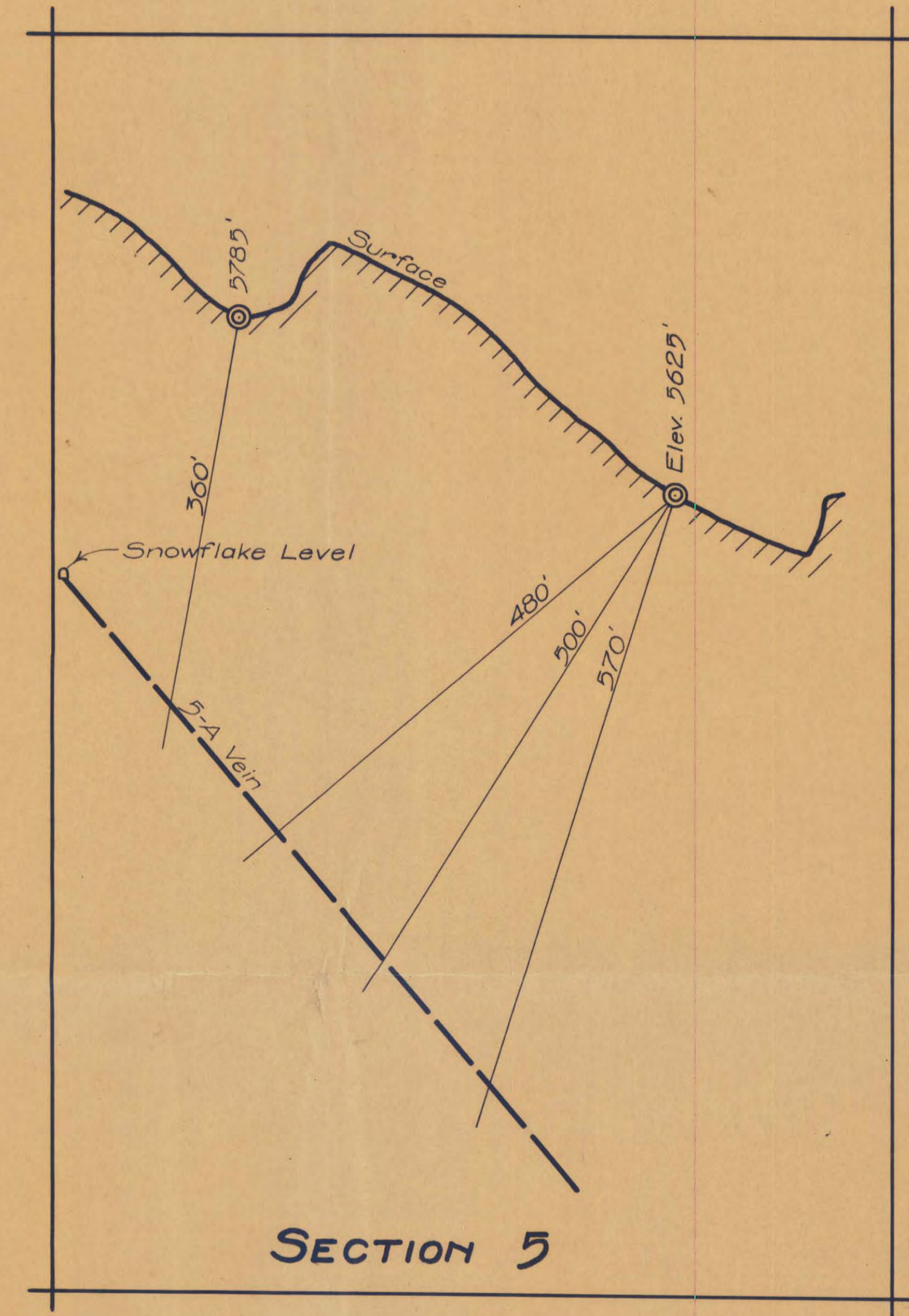
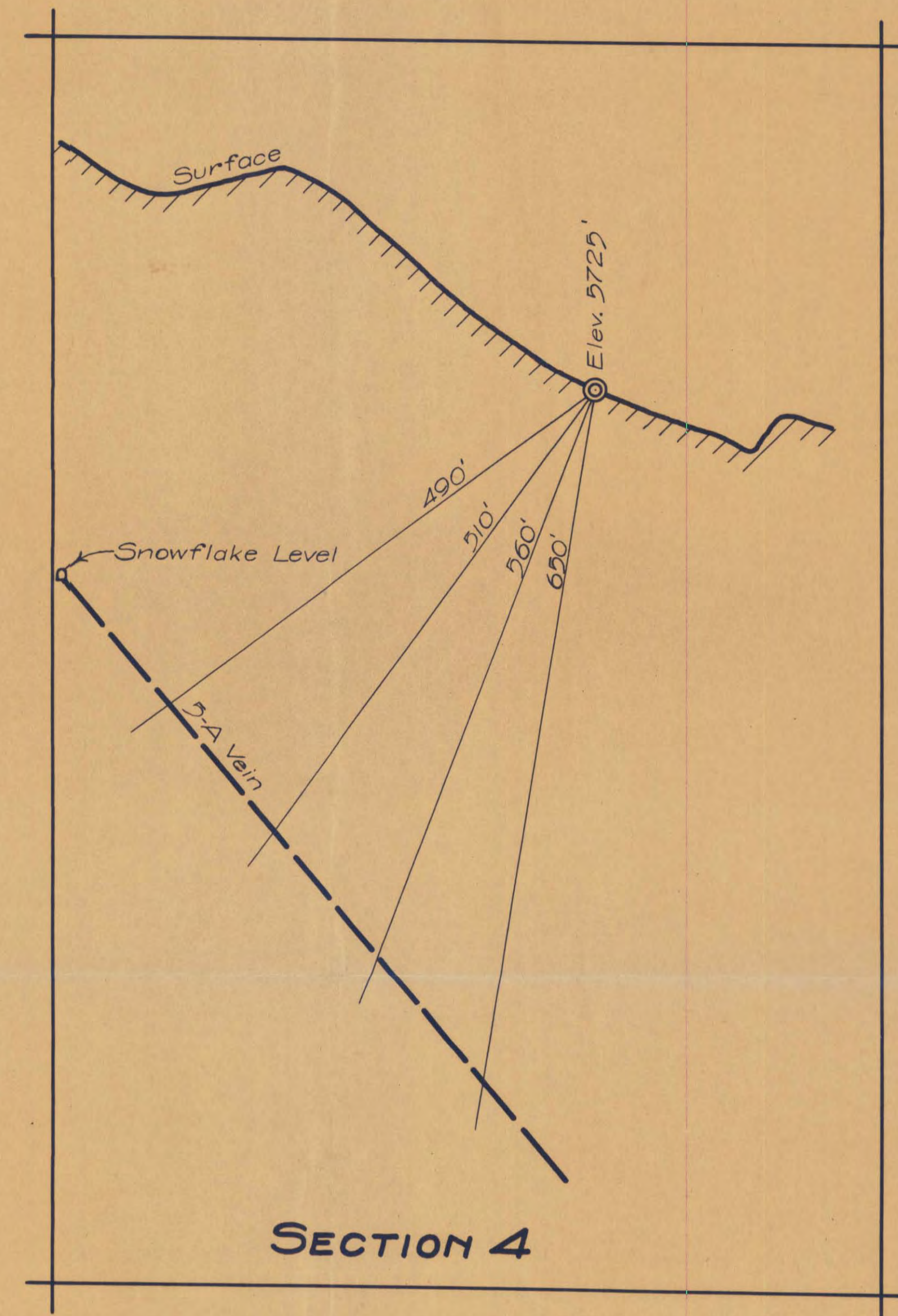
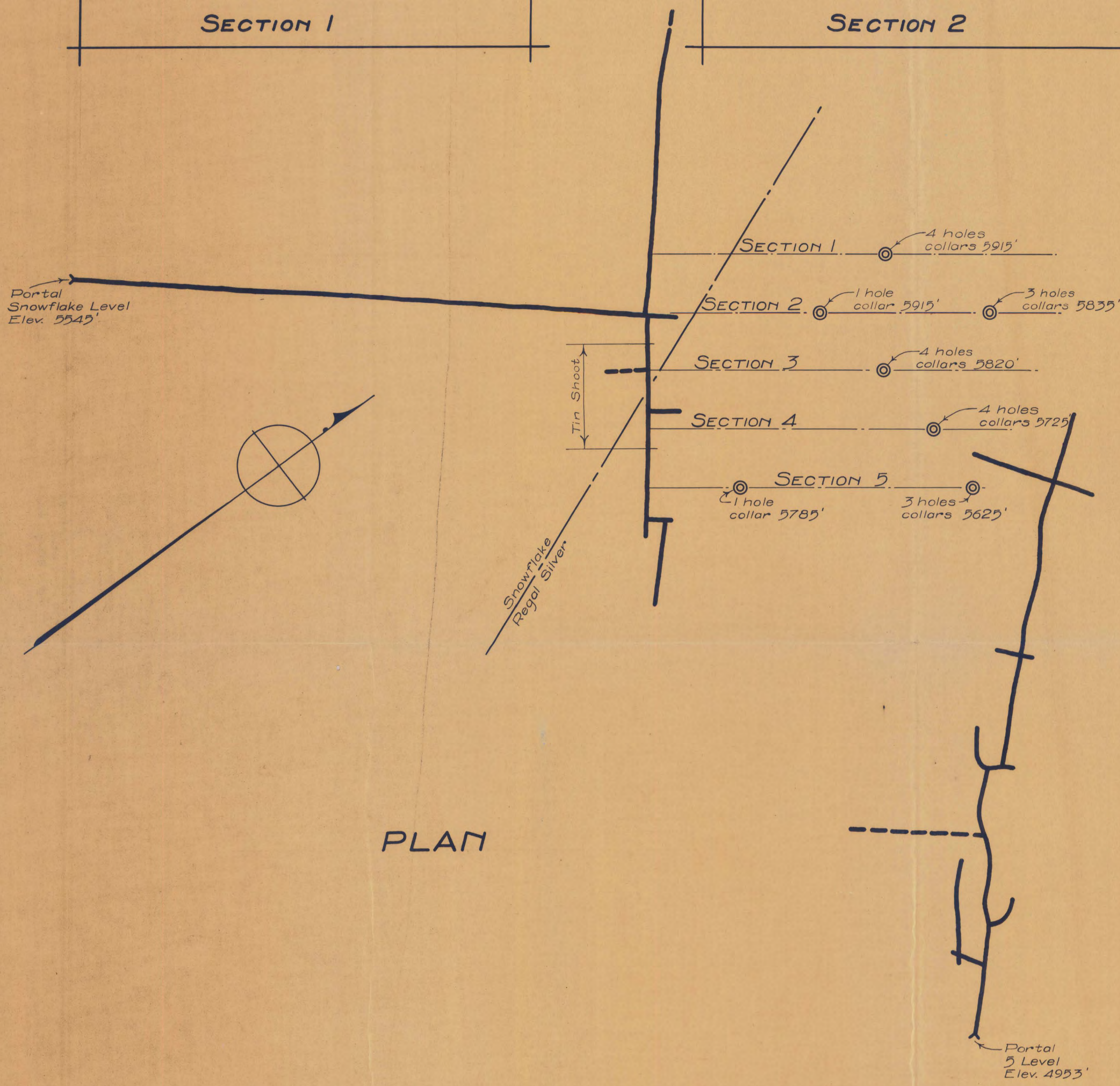
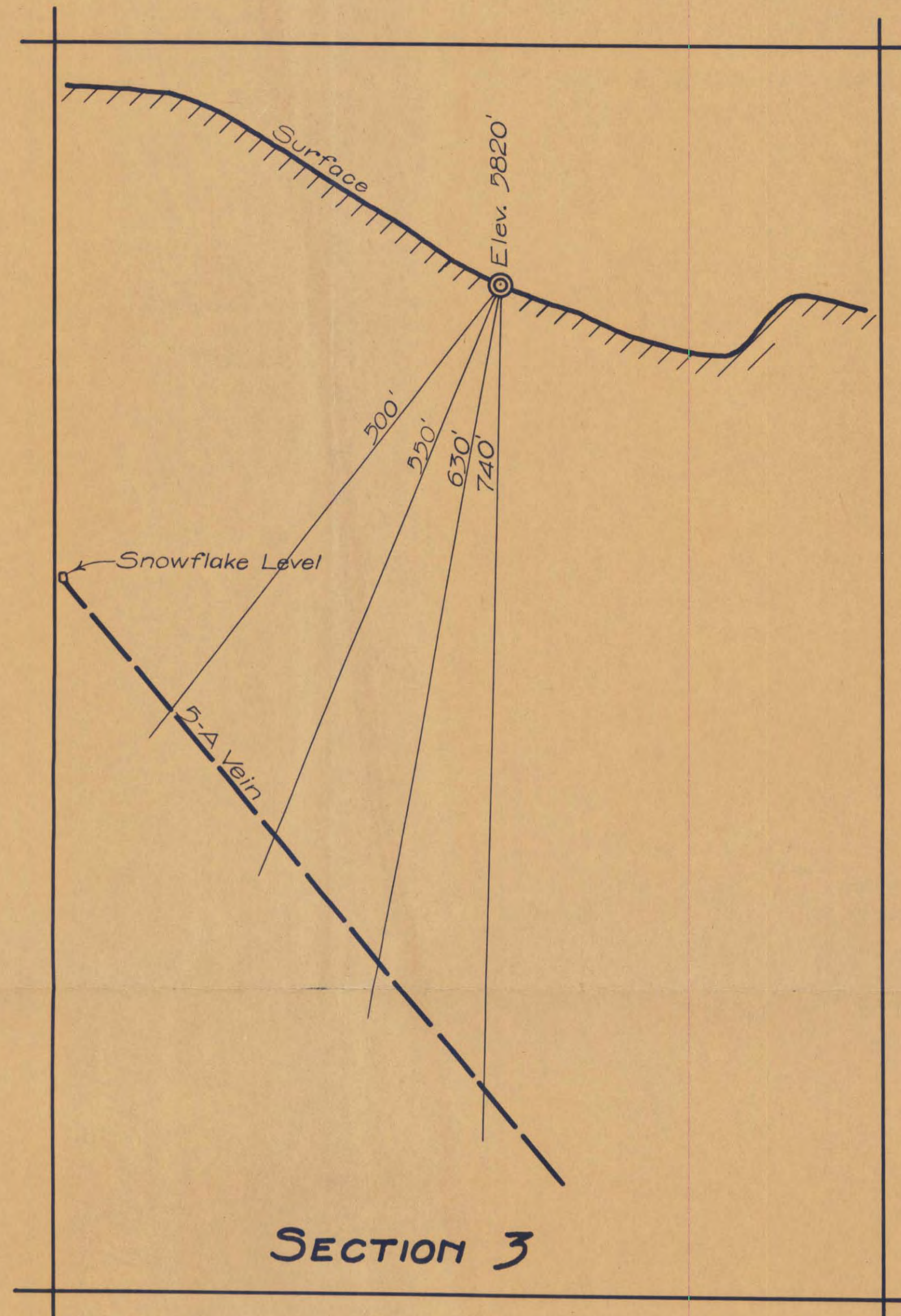
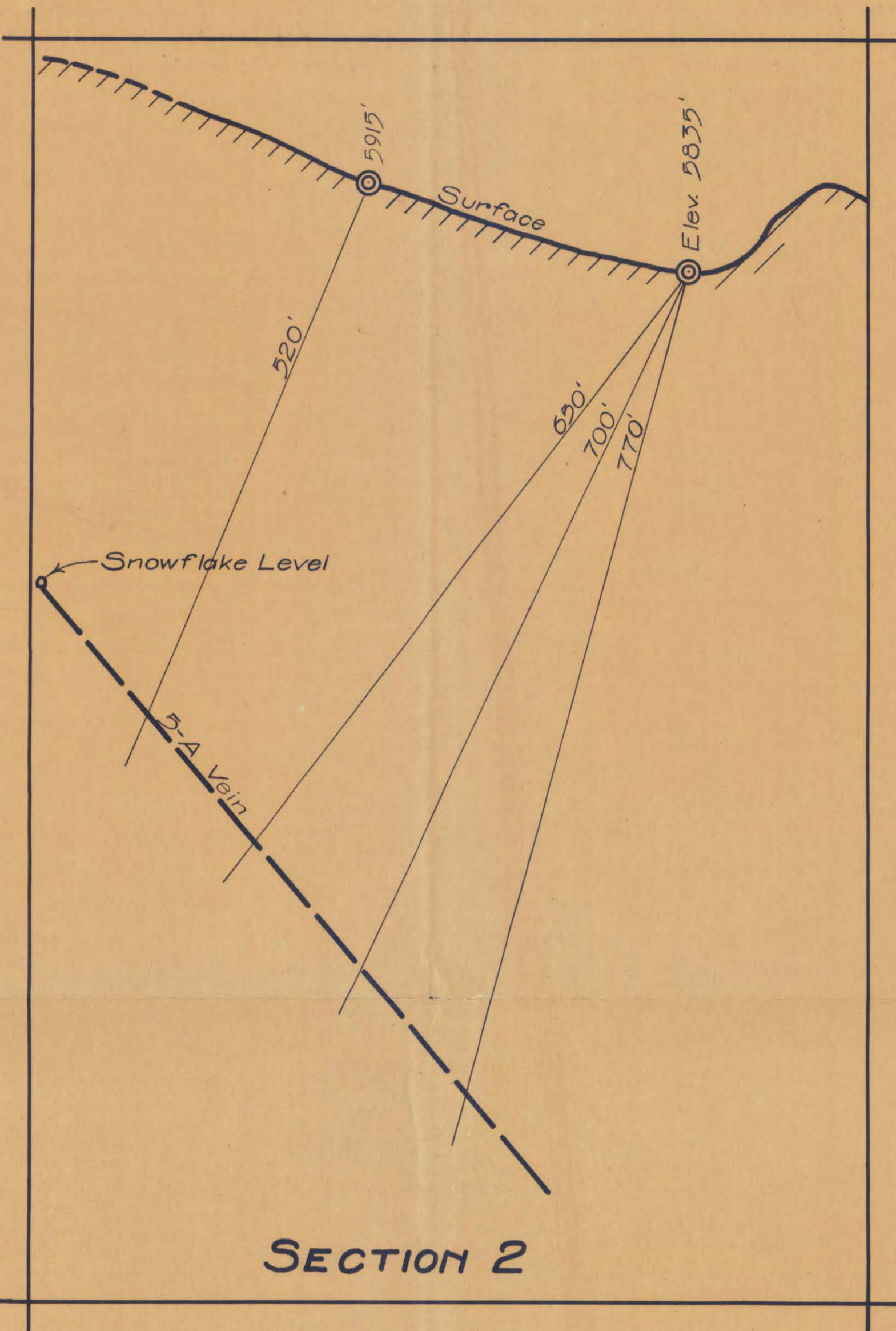
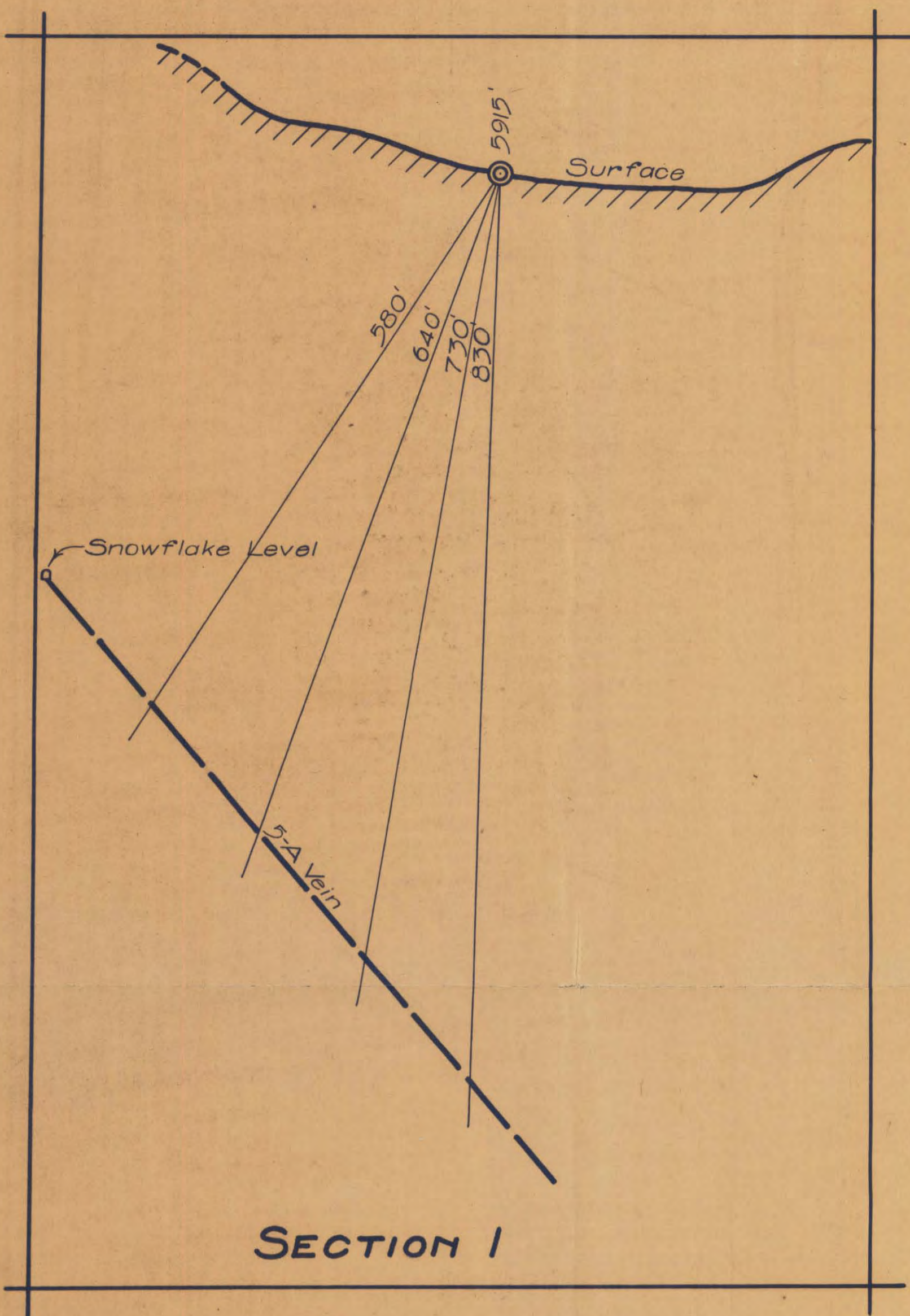



820/40  
820-34



POSSIBLE DRILL HOLES FROM SURFACE  
TO EXPLORE  
DOWNWARD EXTENSION OF SNOWFLAKE-LEVEL TIN SHOOT  
**SNOWFLAKE-REGAL SILVER MINES**

1 INCH = 100 FEET

C.S. Lind  
1942



PROPERTY FILE