

MINERAL & PLACER RESERVE
B.C. REG 26/95
1995 JAN 23
NO STAKING

MINERAL RESERVE
70 98, 81-01-12
RELEASE REQUIRED

MINERAL AND PLACER RESERVE
OIC 1310, 87-07-07
NO STAKING

MINERAL RESERVE
B.C. REG. 78/91
1991-MAR.-19
NO STAKING

MINERAL & PLACER RESERVE
B.C. REG. 212/89, 89-07-28
NO STAKING

AXEL 2
219944
10022
36X36

JERZY 3
341831
36X36

JERZY 2
341830
64X36

JERZY 1
341829
64X36

MCCARTHY 2
311485
26X36

MCCARTHY 1
311484
36X36

JERZY 1
341832
36X36

MCCARTHY 3
311845
26X36

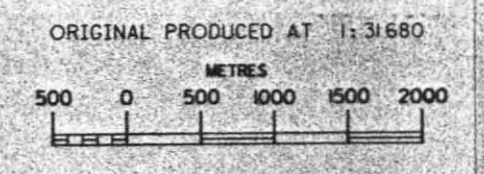
MCCARTHY 4
315750
16X36

MINERAL & PLACER RESERVE
B.C. REG 26/95
1995 JAN 28
NO STAKING




PROVINCE OF
 BRITISH COLUMBIA
 MINISTRY OF
 ENERGY, MINES AND
 PETROLEUM RESOURCES

MINERAL TITLES REFERENCE
 MAP 092P09E
 U.T.M. ZONE 10
 LAST MAP UPDATE: 1995 NOV 28



ADMINISTRATIVE AREAS
 MINING DIVISIONS: KAMLOOPS




- ALIENATIONS
- NO STAKING AREAS
 - NO STAKING RESERVES
 - PARKS
 - ECOLOGICAL RESERVES
 - RECREATION AREAS
 - INDIAN RESERVES

- CONDITIONAL AREAS
- SUBJECT TO CONDITIONS RESERVES
 - SECTION 19 RECREATION AREAS
 - 1 POST CLAIM AREAS
 - AREAS SUBJECT TO URANIUM / THORIUM REGULATIONS

MINERAL TENURE

MINERAL CLAIM	MINERAL LEASE	INDUSTRIAL MINERAL CLAIM
CLAIM NAME	EXAMPLE	
TITLE NUMBER	345679	
OLD TITLE NUMBER	*3456*	
TAG NUMBER	100000	
LEGAL POST	⊙	
WITNESS POST	⊙	
FORFEITED TENURE	C	
VERIFIED	✓	
SURVEYED	SUE	
REVERTED C.G.	REV CG OR ACS	
MINERAL CLAIM		
CROWN GRANTED	C G	
OPEN FOR STAKING	O.F.S.	



THIS MAP IS PREPARED ONLY AS A GUIDE TO THE LOCATION OF MINERAL TENURE AS SHOWN ON THE LOCATOR'S SKETCHES. FOR CURRENT OR MORE SPECIFIC INFORMATION, APPLICATION SHOULD BE MADE TO THE MINING DIVISION CONCERNED.

092P09E	092P09E	092M39E
092P09E	092P09E	092M29E
092P09E	092P09E	092M09E

INDEX TO ADJOINING MAPS

092P09E