

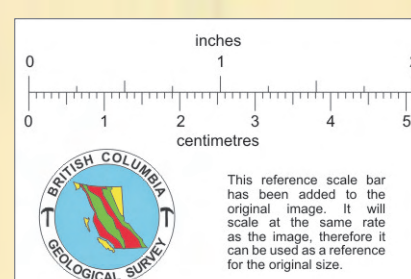


FIELD GEOLOGY BY:
 W. HELENS
 A. REID
 H. F. REEVE
 R. CRANMER
 J. SULLIVAN
 MAY 15 TO OCT. 12, 1964

STAIRS EXPLORATION and MINING Co., LTD.
 CARNES CREEK AREA

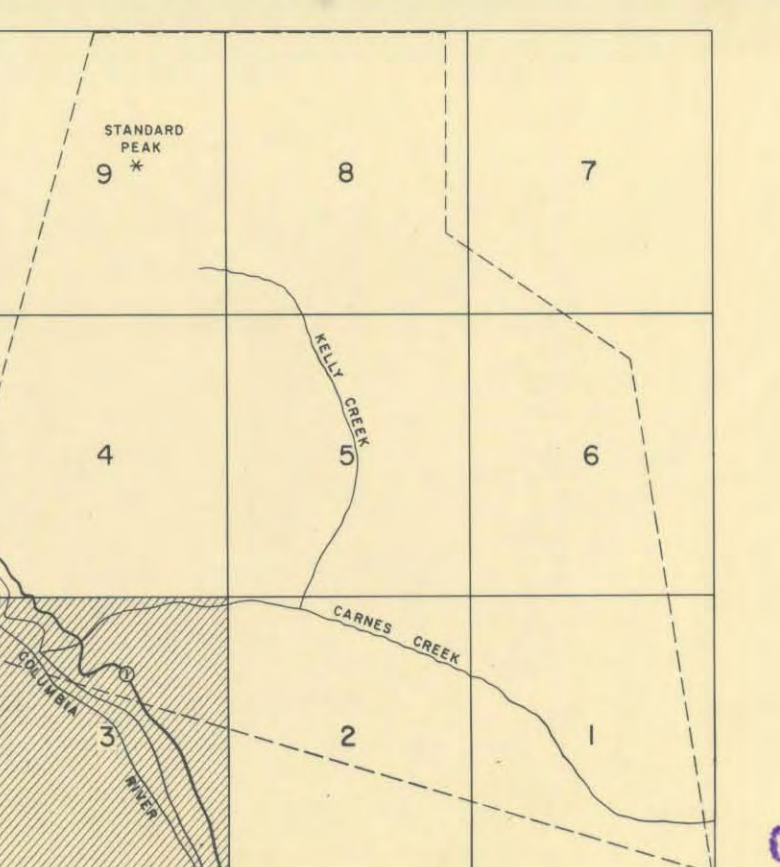
SCALE: 400 FEET TO 1 INCH
 CONTOUR INTERVAL: 50 FEET

DATE OF PHOTOGRAPHY: JULY 31, 1961
 DATUM: G.S.C.



*To accompany the geological report by J. Sullivan on the Carnes Creek area 2.5 miles north of Ruedrich May 15 to Sept 15, 1964
 J. Sullivan*

SHEET INDEX



EXPLANATION

Carnes Creek Area, Revelstoke, B.C.
Stairs Exploration 1964.

- strike and dip of lineation in outcrop.
- fold plunge in outcrop
- faulting (strike and dip)
- rock contacts defined, or reasonably well assured
- rock contacts inferred.
- qv quartz vein
- O.B. overburden
- ≡ adit
- approximate claim boundaries.
- ① rock type as illustrated on legend.

This is to accompany the geological maps Nos 1 to 9 with the geological report by J. Sullivan, P. Eng., on the Carnes Creek area 2.5 miles north of Revelstoke, May 15 to Sept 15, 1964.

J. Sullivan

LEGEND
CARNES CREEK AREA, REVELSTOKE, B.C.
STAIRS EXPLORATION 1964.



GRANITE PORPHYRY.

EASTERN BELT



ARGILLACEOUS QUARTZITE
& SERICITE SCHIST.



BLUE GREY LIMESTONE &
DOLOMITE.



BLACK GRAPHITIC SCHIST.



GREEN CHLORITE SCHIST.




ARGILLACEOUS QUARTZITE,
SERICITE SCHIST, & LIMESTONE
* MIXTURE OF 2 & 3.



LIMESTONE, GRAPHITIC SCHIST,
CHLORITE SCHIST.
* MIXTURE OF 3, 4, & 5.

WESTERN BELT.



QUARTZ SERICITE SCHIST &
MINOR QUARTZITE.

J.L.