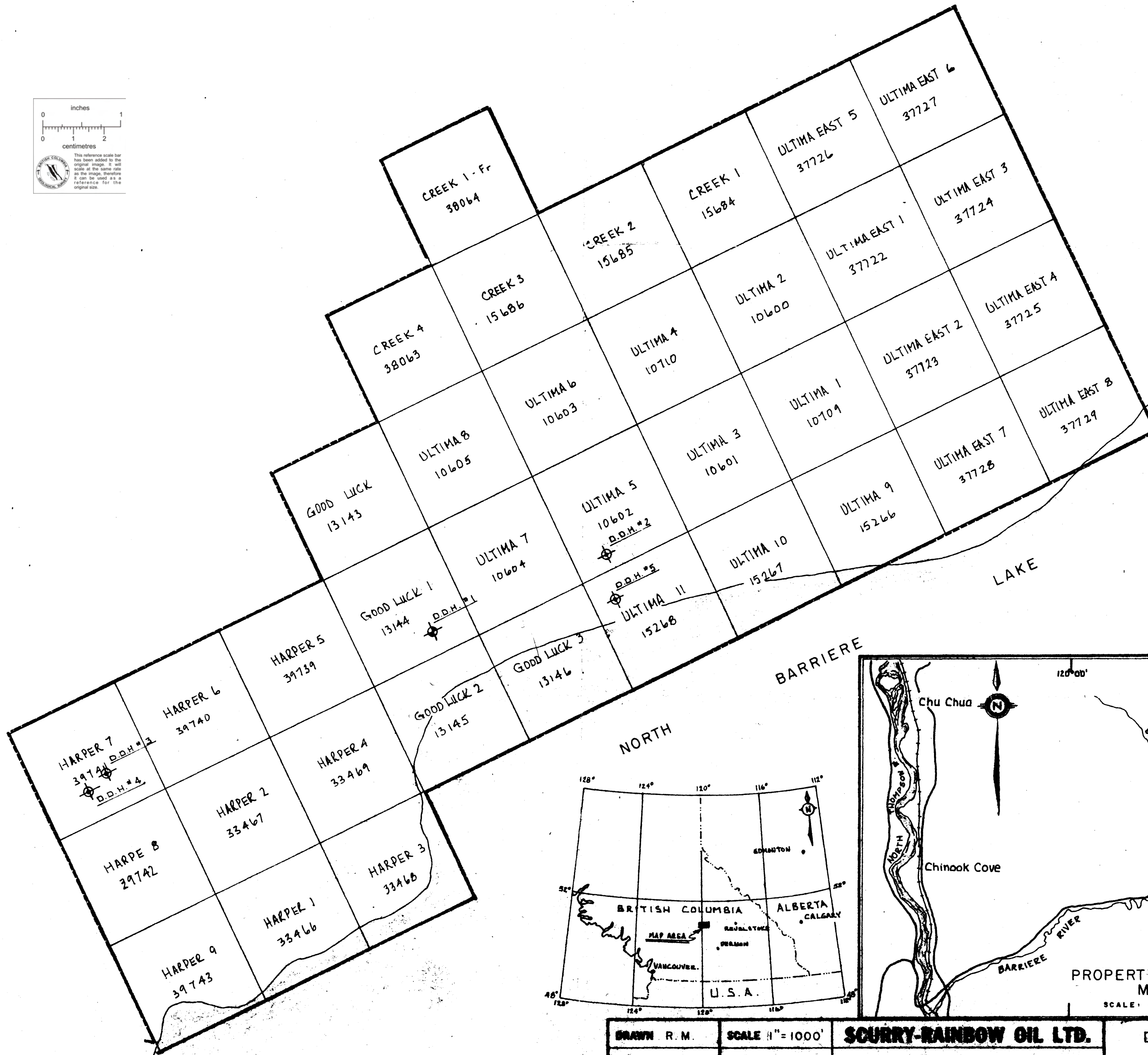

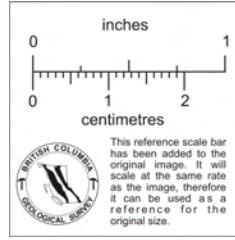
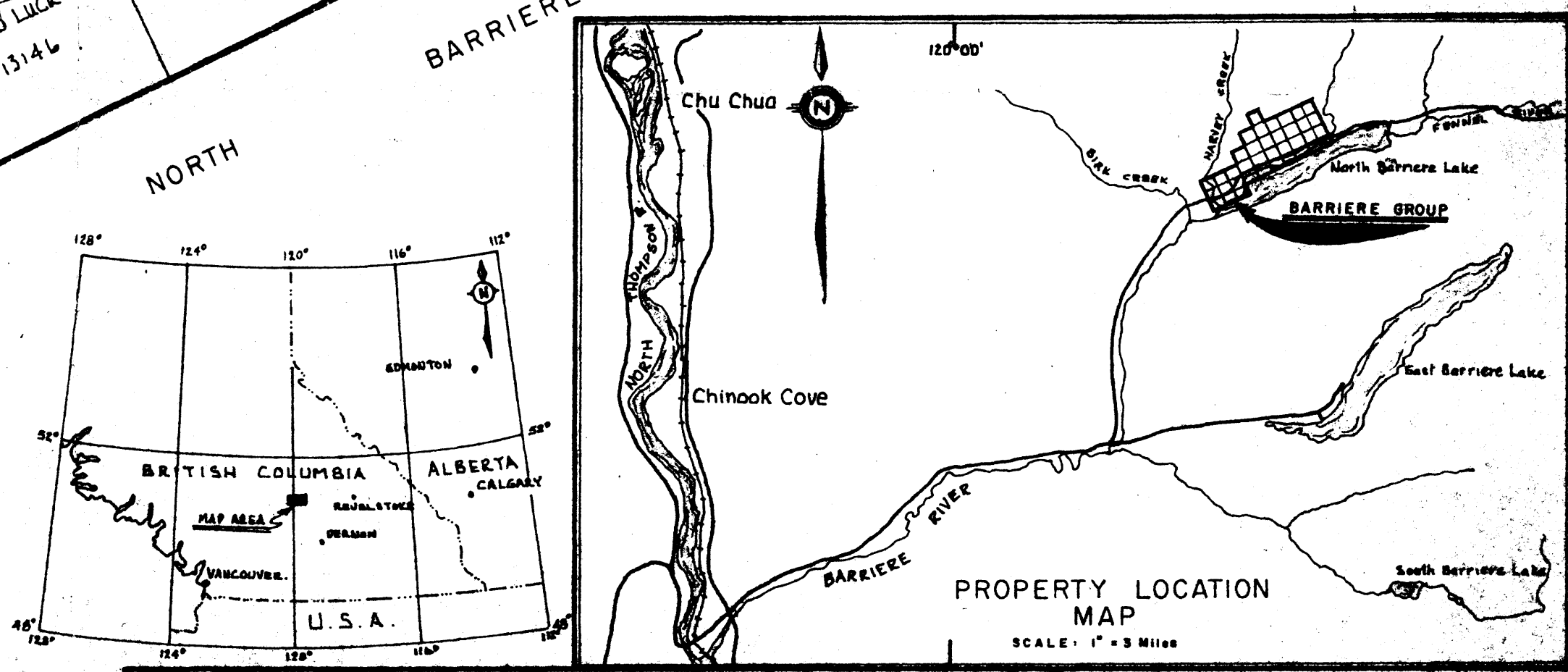


82 M/5W
82 M-60



PROPERTY FILE



DRAWN R.M.	SCALE 1" = 1000'	SCURRY-RAINBOW OIL LTD.	DIAMOND DRILL HOLE LOCATIONS (1970 PROGRAM)	
TRACED	DATE July 1970			BARRIER LAKE MINES BARRIER CLAIM GROUP
APPROVED				

004915