

4+00
8+00 S
12+00 S
16+00 S
20+00 S
24+00 S
28+00 S
32+00 S
36+00 S
40+00 S

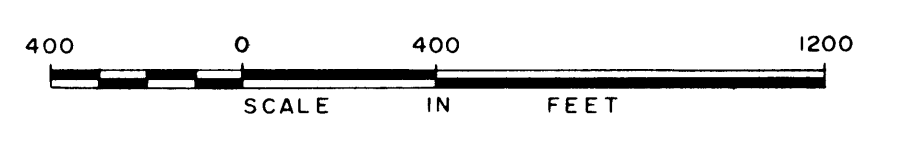
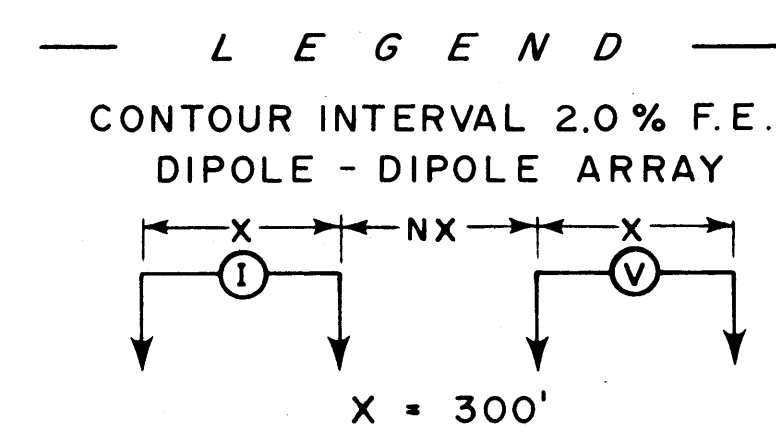
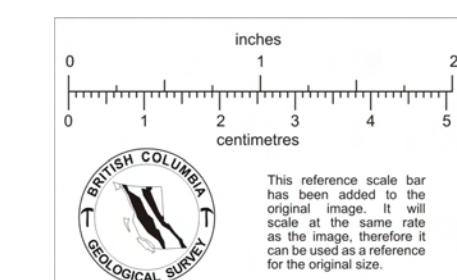
0+00
4+00 S
8+00 S
12+00 S
16+00 S
20+00 S
24+00 S
28+00 S
32+00 S
36+00 S

TIE LINE 160+00 W

TIE LINE 130+00 W

BASE LINE 100+00 W

TIE LINE 40+00 W



CANADIAN SUPERIOR EXPLORATION LIMITED	
KAMLOOPS	BRITISH COLUMBIA
KAMLOOPS M.D. 82 M/SE	
SOUVENIR PROJECT	
I.P. % F.E. CONTOUR MAP	
N = 2	
PROPERTY FILE	Scale: 1" = 400'
Drawn By: Graphic Supply & Service Center	Date: November 26, 1971
82-1049	Dwg No.