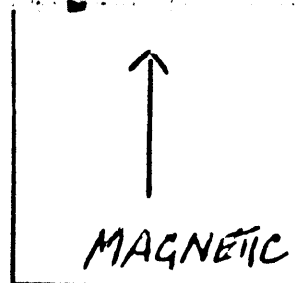


AMPLE of
of sketch
required

004870

Claims must be tied by direction
and distance to at least one, prefer
more than one, topographical feat.
or to a land lot, section, township, or
other recognizable point on printed
maps of the district. Relationship of
previously located claims should also
be shown.

N.B. — The sketch for a group of
claims may be placed on one affidavit.

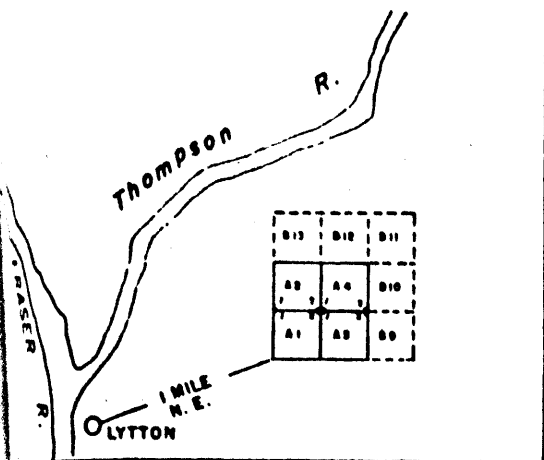


INDICATE NORTH
(True or Magnetic)

82 M-35

Big Chief - [unclear]

1" = 500'



TINKIRK CLAIM

TINKIRK CLAIM

T.W. TINDILL

TINKIRK CLAIM

JOLLY CLAIM

NO. 788894

W. FRASH

Jolly 1

63493-63494

BIG CHIEF CLAIM
TAG NO. 695065

65342

MAP CONTOUR
LEVEL 2400 FT ELEV

R. J. FRANKS

2

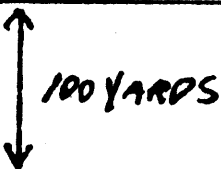
TUNNEL

CHIEFTAIN
CLAIM

TAG NO. 613190

R. J. FRANKS

58403



DISTRICT LOT 749 KDYD

Jolly 1-6

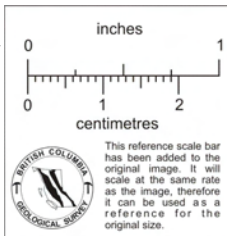
63493-63498

788874-788869

Jolly 1-6

63499-63504

78394, 95, 98, 99, 801, 896, 803

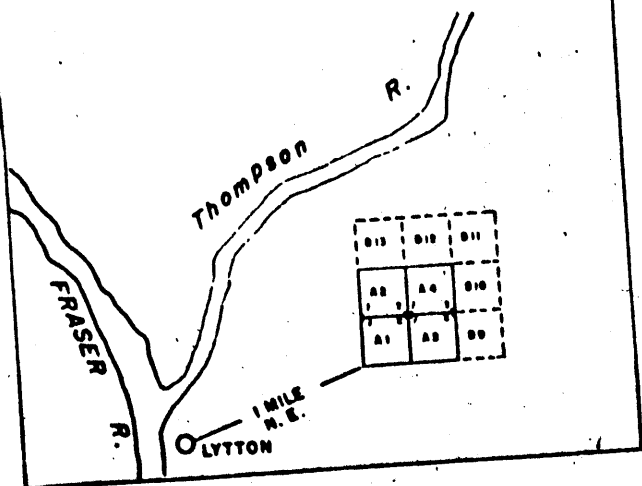


This reference scale bar
has been added to the
original image. It will
scale at the same rate
as the image, therefore
it can be used as a
reference for the
original size.

KAMLOOPS MD
BIG CHIEF
R.R. No. 25340
JULY 31/67
JULY 19/67

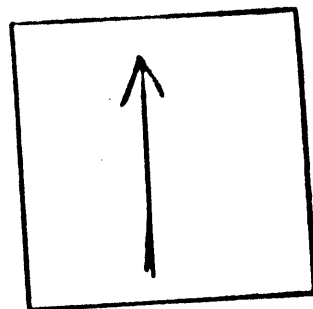
658340

EXAMPLE of
type of sketch
required



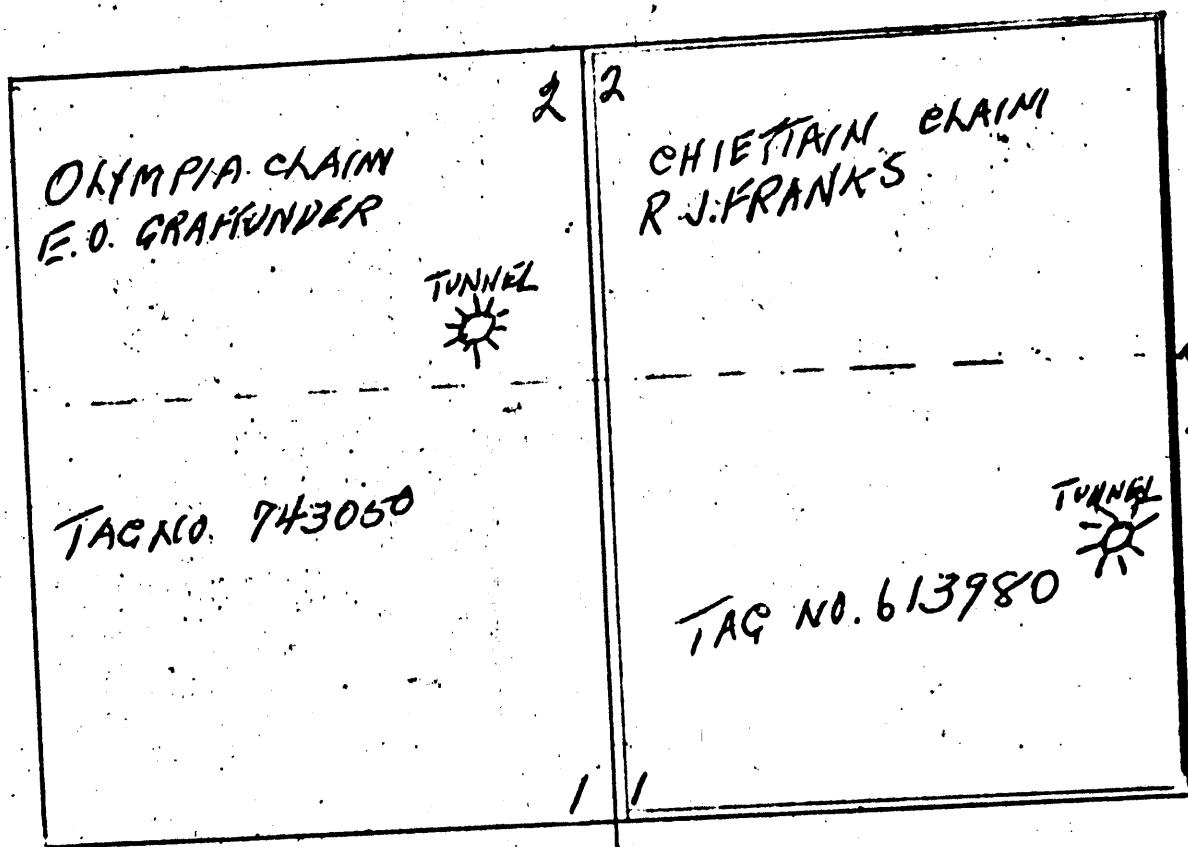
Claims must be tied by direction and distance to at least one, preferably more than one, topographical feature, or to a land lot, section, township, or other recognizable point on printed maps of the district. Relationship of previously located claims should also be shown.

N.B. — The sketch for a group of claims may be placed on one affidavit.



INDICATE NORTH
(Magnetic)

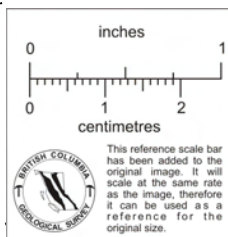
KAMLOOPS
58403-04
15/7/66
11-42A
~~1000~~
2/11/66



DISTRICT LOT 749 KOVD

HIGHWAY NO. 5

TO VAVENBY 2 MILES



112A-58403/04