

66

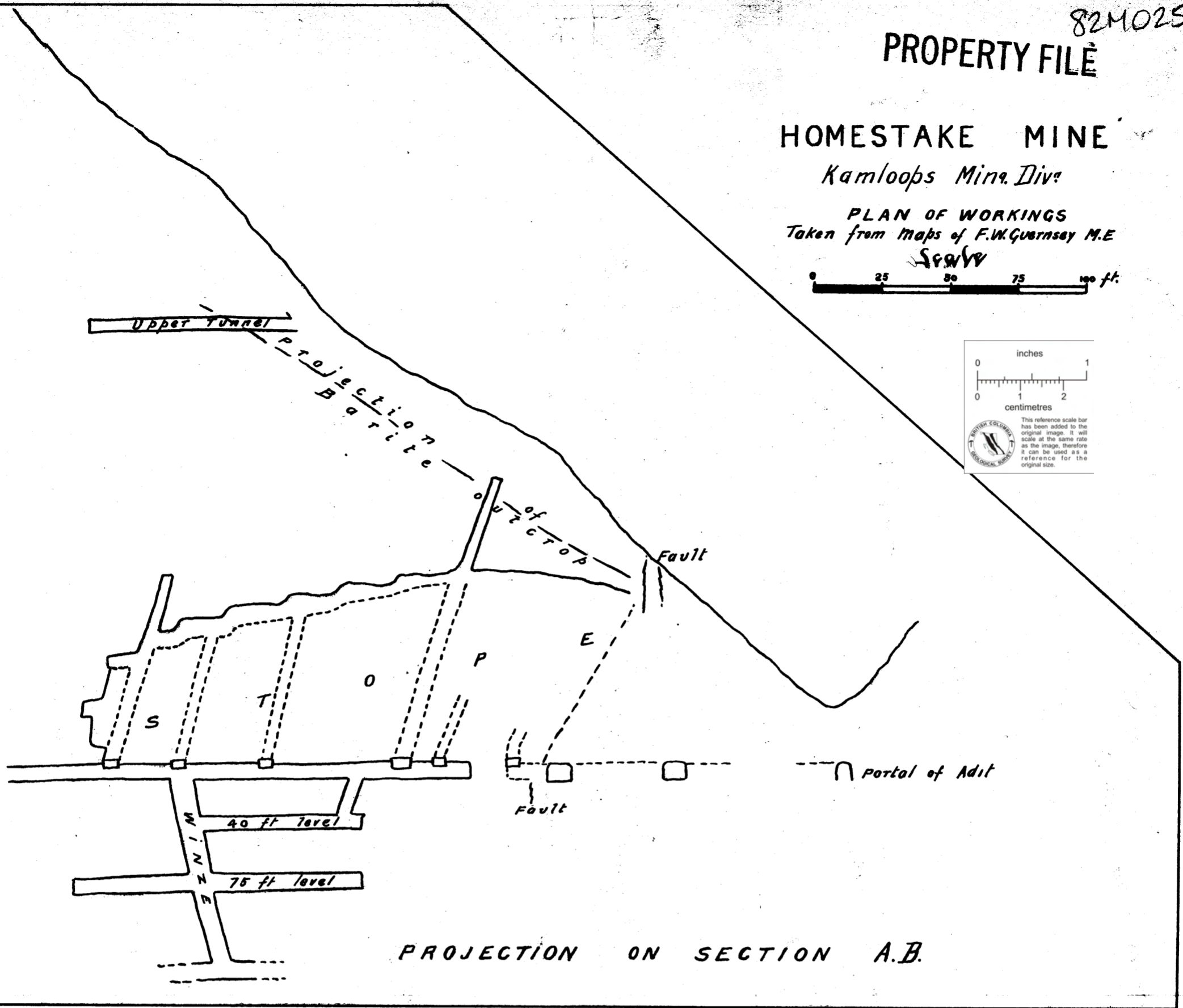
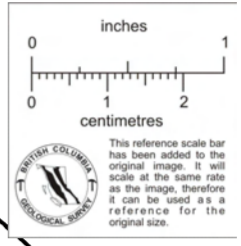

82M025

PROPERTY FILE

HOMESTAKE MINE

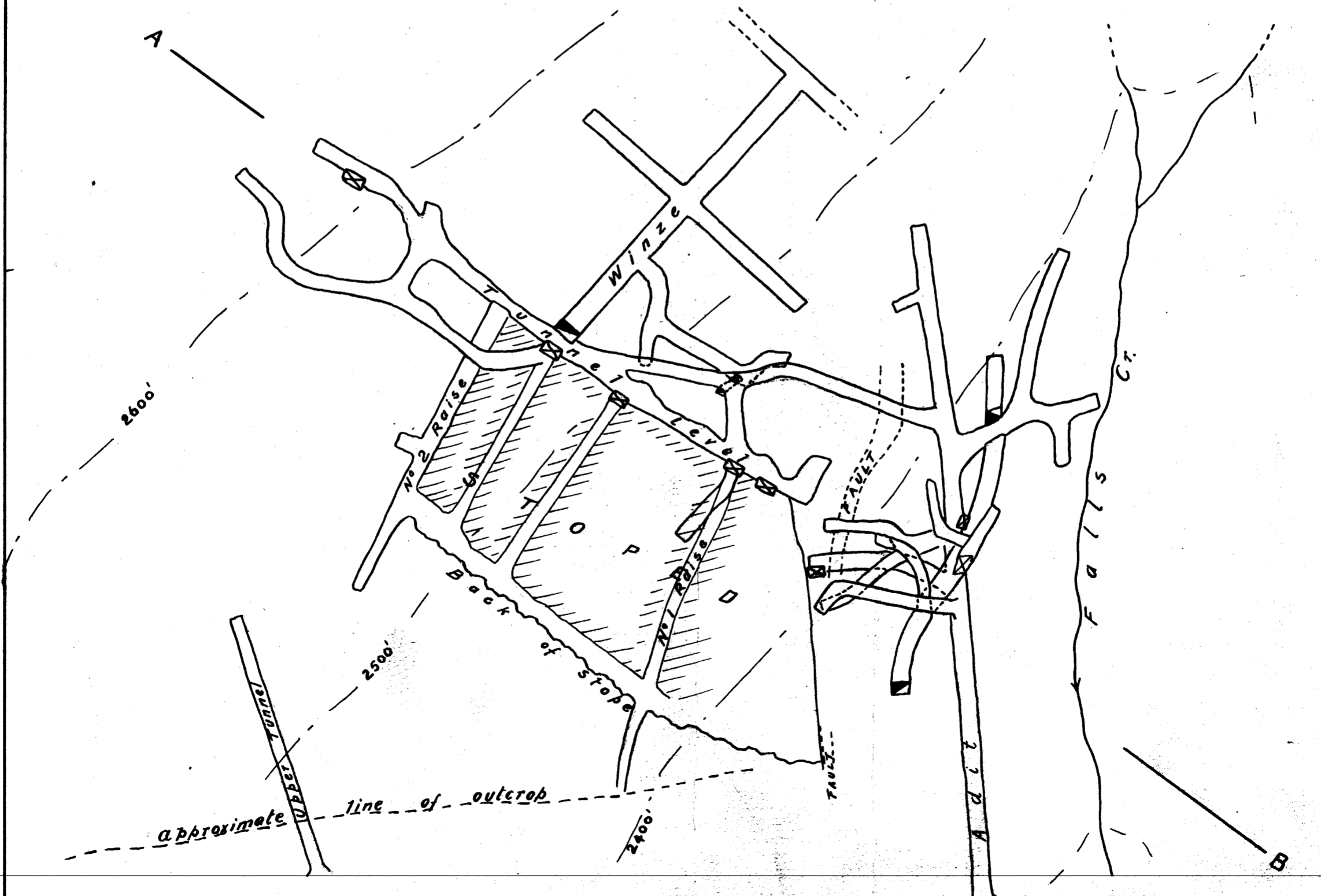
Kamloops Min. Div.

PLAN OF WORKINGS
Taken from Maps of F.W. Guernsey M.E.



PROJECTION ON SECTION A.B.

8/8



To accompany report by H.G. Nichols
Resident Mining Engineer 1927

B.C. Bureau of Mines.

5/4 Reg 5898

004863