

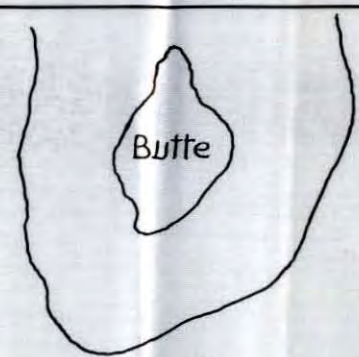
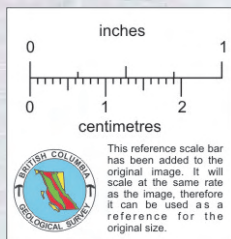


HOMESTAKE MINE

KAMLOOPS M.D.

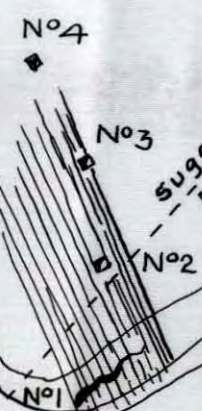

B.C.

Scale: 0 100 200 Feet.



GRANITE

ARGILLITE



Suggested Crosscut
N. 40° E mag.

Jamieson creek
1 m. to N. Thompson r.
With Report of H.G. Nichols
Resident Mining Engineer,
Kamloops, B.C. 1930.

B.C. Bureau of Mines.

004858

PROPERTY FILE

3 5/18

5 "