





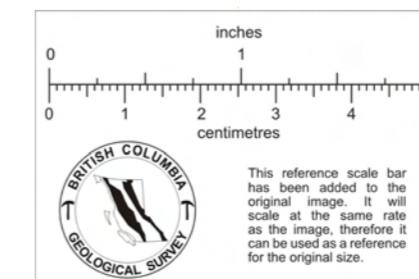


**LEGEND**

-  BIOTITE GRANITE
- GNEISS - GNEISSIC SEDIMENTS AND OR TUFF
- Chl. Sch. - CHLORITE SCHIST
- Ser. Sch. - SERICITE SCHIST
- Gra. - GRAPHITIC SCHIST

**SYMBOLS**

-  GRID STATION
-  DIP & STRIKE OF BEDDING AND/OR SCHISTOSITY
-  TRENCH
-  STREAM
-  ROAD



REVISED	HARPER CREEK JOINT VENTURE	
	GEOLOGICAL PLAN	
PROJ. No. 1036	SURVEY BY: JOHN VAN VOORST	DATE: NOVEMBER 1974
N.T.S. 82 M/12W	DRAWN BY: JOHN VAN VOORST	SCALE: 1" = 2000'
DWG. No.	<b>NORANDA EXPLORATION</b>	
	OFFICE: .....	