



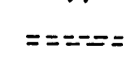



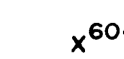

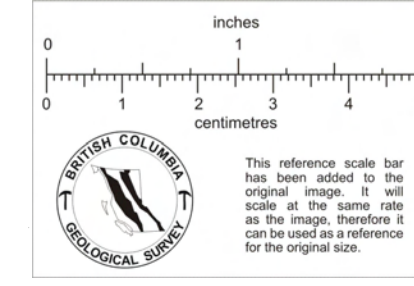


LEGEND

-  Creek
-  Swamp
-  Pond
-  Logged or cleared area
-  Road
-  Trench
-  Building
-  Survey station
-  Elevation point
-  Diamond-drill hole



REVISED		HARPER CREEK JOINT VENTURE	
FEBRUARY, 1971			
APRIL, 1972			
NOV, 1972			
		SURFACE PLAN	
PROJECT:		DATE:	
PROJ. NO 1036			
N.T.S. 82 M/12 W		DRAWN BY: P. McFeely	
DWG. N 2		SCALE: 1" = 400'	
		NORANDA EXPLORATION CO. LTD.	
		OFFICE: VANCOUVER	

Base Map: McElhenny Surveying and Engineering Ltd. (Map No. 05609-0)
 Base Map: Lockwood Survey Corporation, Limited. (Map No. 70-83)