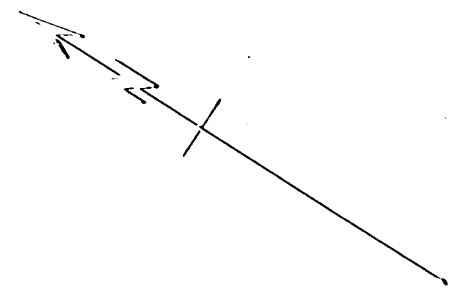



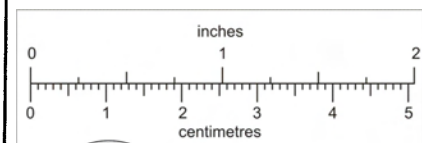
8211/35  
8211-3, 72

ASSAY PLAN  
J. & L. ADIT.  
J. & L. PROPERTY.  
SCALE: 1 IN = 20 FT.

PROPERTY FILE



Shaft No.	Gold	Silver	Depth (ft)	Distance (ft)	Distance (in)
1259	0.25	9.8	32"		
1258	0.28	8.8	24"		
1257	0.38	8.1	18"		
1256	0.32	8.3	28"	185'	
1255	0.21	3.7	29"	0.248	6.6
1254	0.07	3.9	28"		
1253	0.25	0.42	14"		
1252	0.24	7.4	10"		
1251	0.36	8.6	7"		
		Comp.		10.4% Zn	7.5% Pb
				21"	



This reference scale bar has been added to the original image. It will scale at the same rate as the image, therefore it can be used as a reference for the original size.