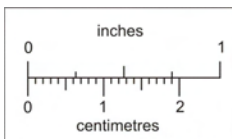


50°15'N

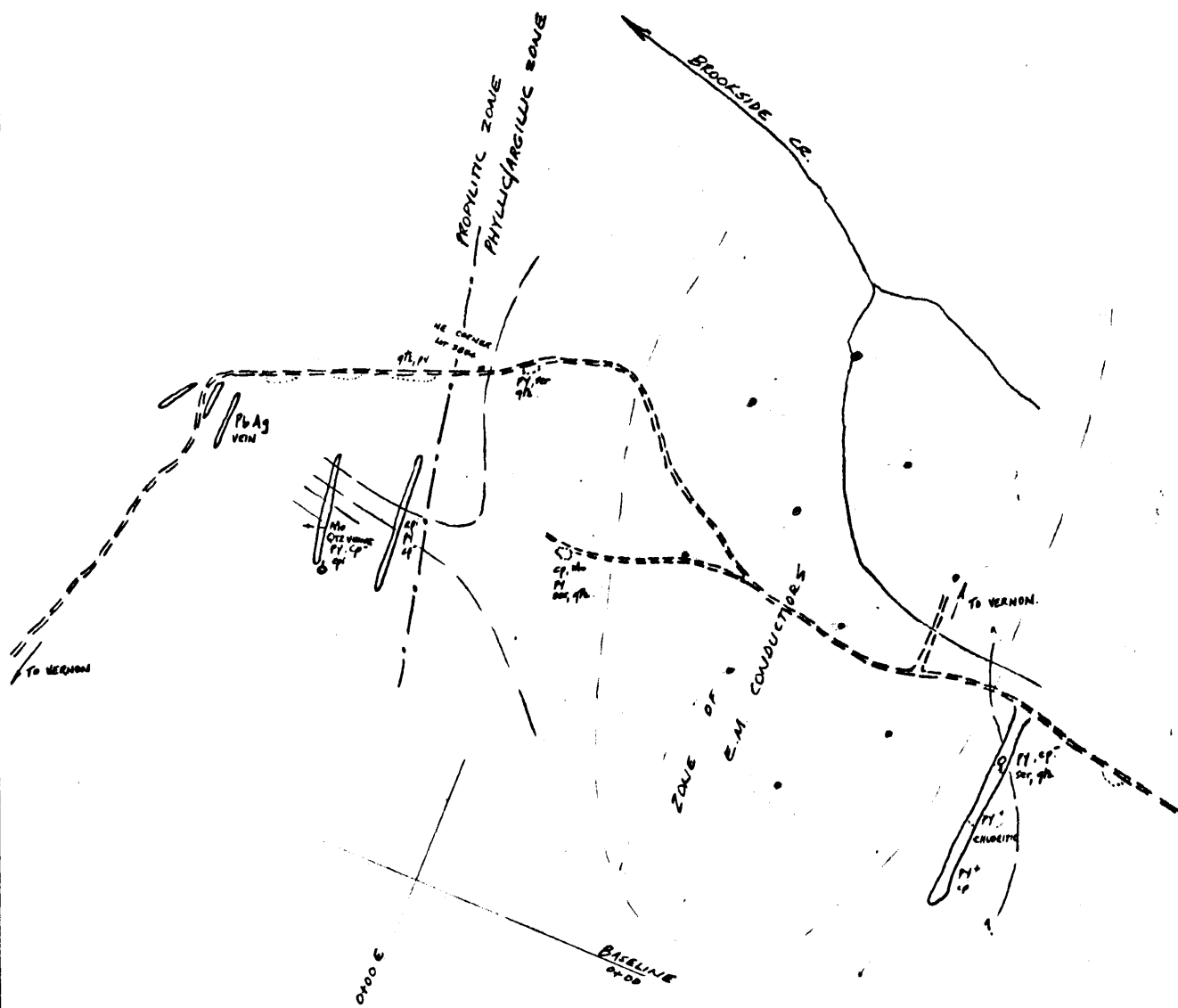







This reference scale bar has been added to the original image. It will scale at the same rate as the image, therefore it can be used as a reference for the original size.


**PROPERTY FILE**  
82 L 9 WOODS-06.

**004531**

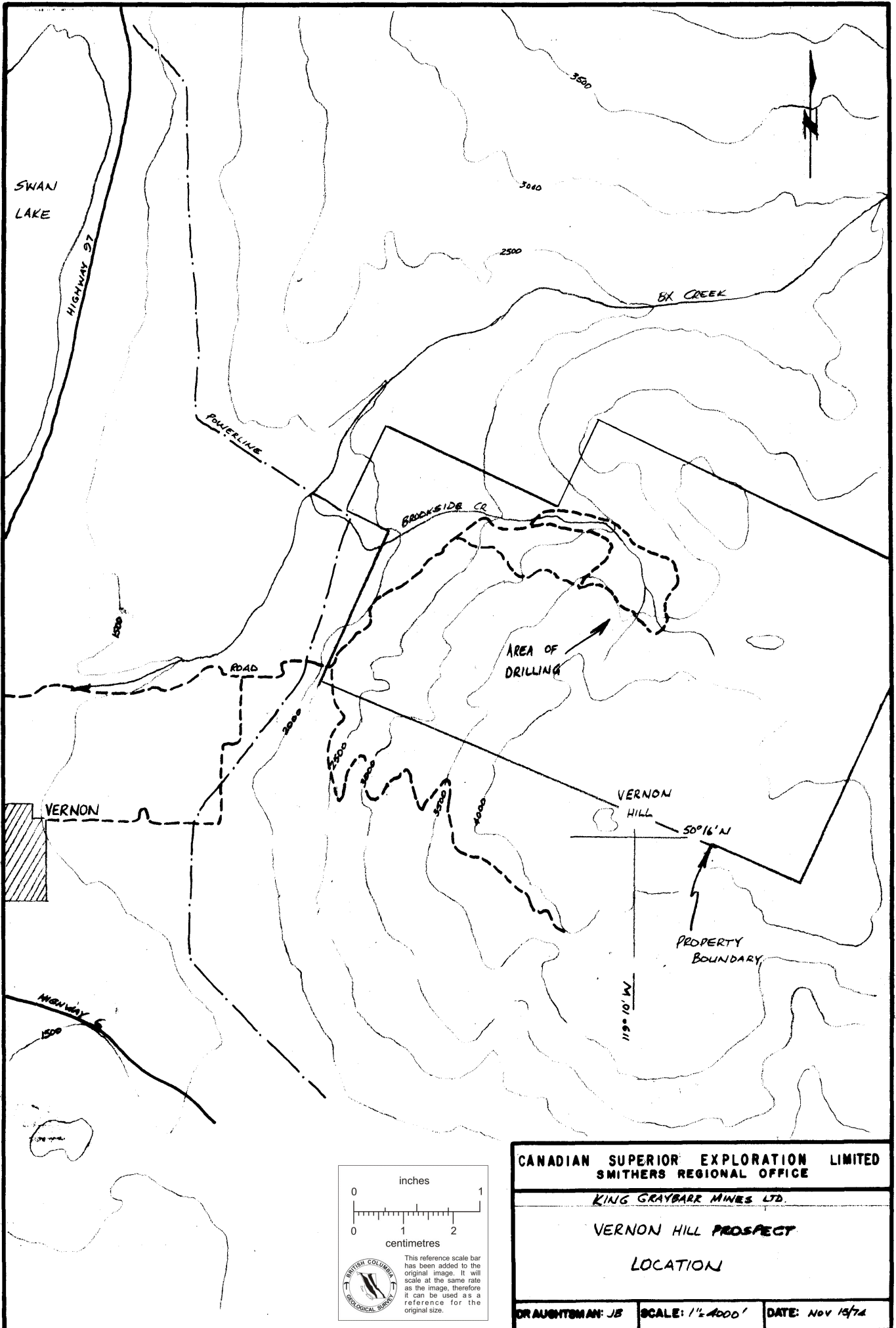
CANADIAN SUPERIOR EXPLORATION LIMITED SMITHERS REGIONAL OFFICE		
VERNON HILL AREA NTS 82 46E		
VH, VI, VJ, VK CLAIMS		
DRAUGHTSMAN: JB.	SCALE: 1:50,000	DATE: MAY 26/75



-  PORPHYRITIC QTZ DIORITE
-  GNEISS (POSSIBLY DIORITE (METASEDIMENTARY TRANSITION))
-  METASEDIMENTS
-  OUTEROP
-  TRENCH



CANADIAN SUPERIOR EXPLORATION LIMITED SMITHERS REGIONAL OFFICE		
VERNON HILL PROSPECT		
GEOLOGY		
NTS 8246		
DRAUGHTSMAN: JB	SCALE: 1" = 800'	DATE: Nov 15/74



CANADIAN SUPERIOR EXPLORATION LIMITED  
SMITHERS REGIONAL OFFICE

KING GRAYBARR MINES LTD.

VERNON HILL PROSPECT

LOCATION

DRAUGHTSMAN: JB

SCALE: 1" = 400'

DATE: Nov 15/74