











-  DIORITE
-  CALCARGILLITE & BLACK SLATE
-  LIMESTONE
-  GEOLOGICAL CONTACT
-  FAULT
-  VEIN
-  ATTITUDE OF PLANAR FEATURE
-  WINZE



COAST INTERIOR VENTURES LTD. (NPL)

UNDERGROUND PLAN OF ST. PAUL WORKINGS

ST. PAUL PROPERTY  
VERNON MINING DIVISION  
BRITISH COLUMBIA


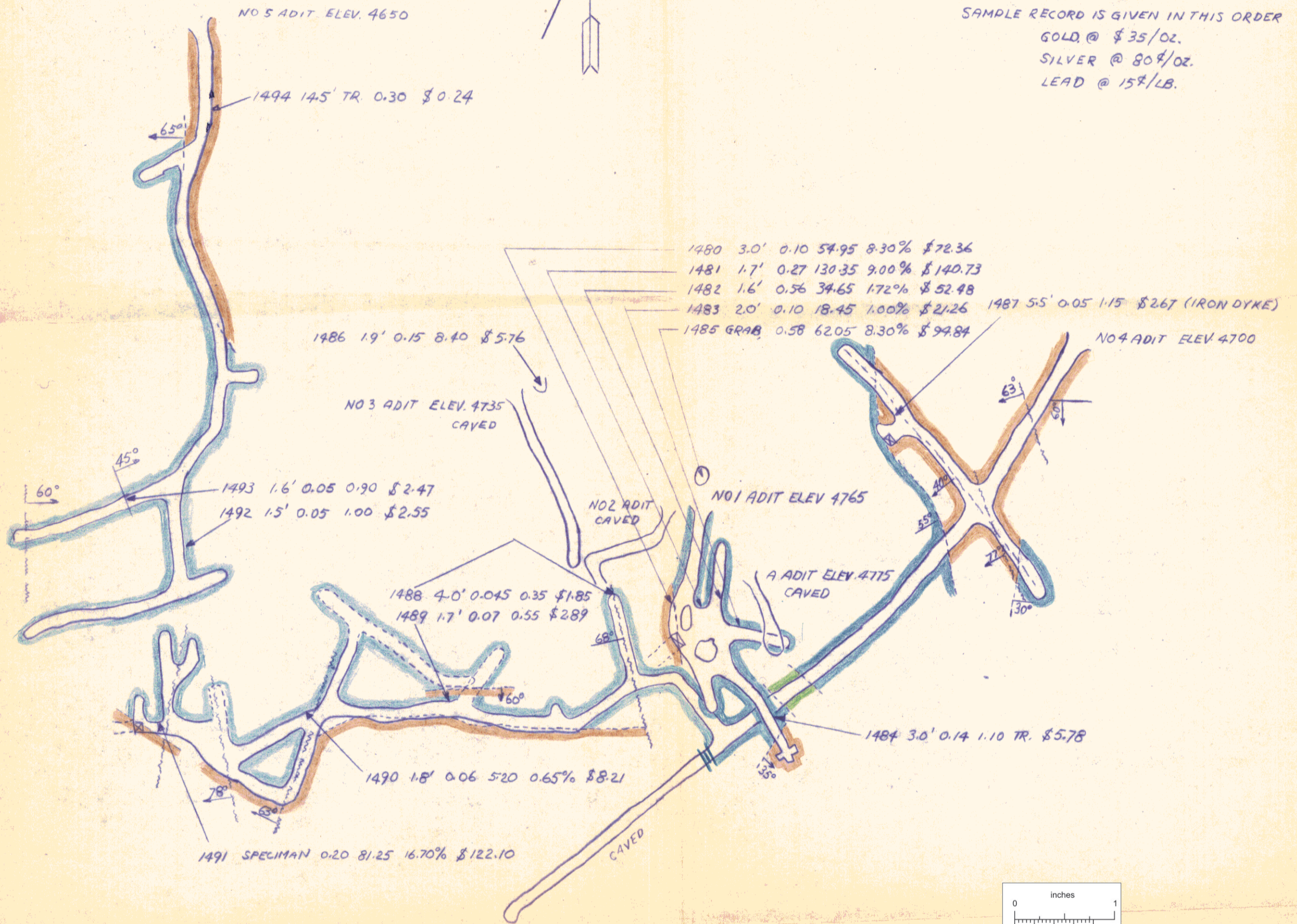

TECHNICAL WORK BY KERR-DAWSON & Associates Ltd	SCALE 1" = 40'
DRAWN BY WESTERN MAPPING LTD	DATE AUGUST 10, 1974
APPROVED BY J. M. DAWSON PENG	DRAWING No: 102-3

To Accompany A REPORT BY J.M. DAWSON, P. ENG

LEGEND

- DIORITE
- LIMES & ARGILLITES
- LIMESTONE
- MAJOR FAULTS

SAMPLE RECORD IS GIVEN IN THIS ORDER  
 GOLD @ \$35/OZ.  
 SILVER @ 80¢/OZ.  
 LEAD @ 15¢/LB.



PLAN OF LOWER WORKINGS  
**ST. PAUL MINES LTD.**

NEAR LUMBY, B.C.

COMPILATION OF DATA BY  
 C.I. GROVES, C.E. CAIRNES, R.S.T. FRASER

SCALE ~ 1" = 40'

Toughnut c.g.

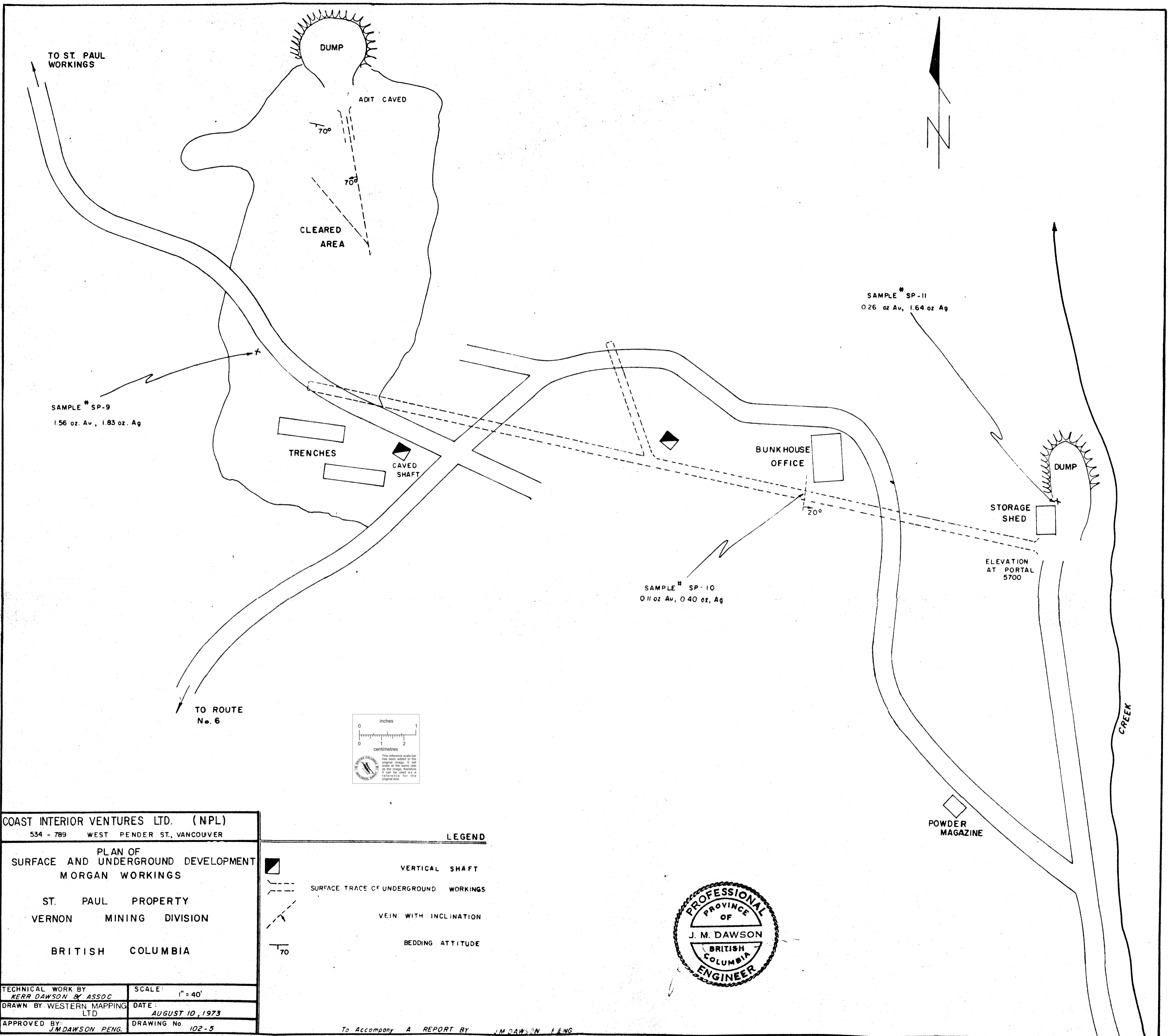
**PROPERTY FILE**

R.S.T. Fraser  
 Sept 30/52

EXACT COPY OF ORIGINAL MAP.  
 TRACED BY W.M. Sheppard  
 Dec. 6, 1969

82LSE010

004486



COAST INTERIOR VENTURES LTD. (NPL)  
534 - 789 WEST PENDER ST., VANCOUVER

PLAN OF  
SURFACE AND UNDERGROUND DEVELOPMENT  
MORGAN WORKINGS

ST. PAUL PROPERTY  
VERNON MINING DIVISION

BRITISH COLUMBIA

TECHNICAL WORK BY KERR DAWSON & ASSOC	SCALE: 1" = 40'
DRAWN BY WESTERN MAPPING LTD	DATE: AUGUST 10, 1973
APPROVED BY: J.M. DAWSON P.E.N.G.	DRAWING No. 102-5

**LEGEND**

■ VERTICAL SHAFT

--- SURFACE TRACE OF UNDERGROUND WORKINGS

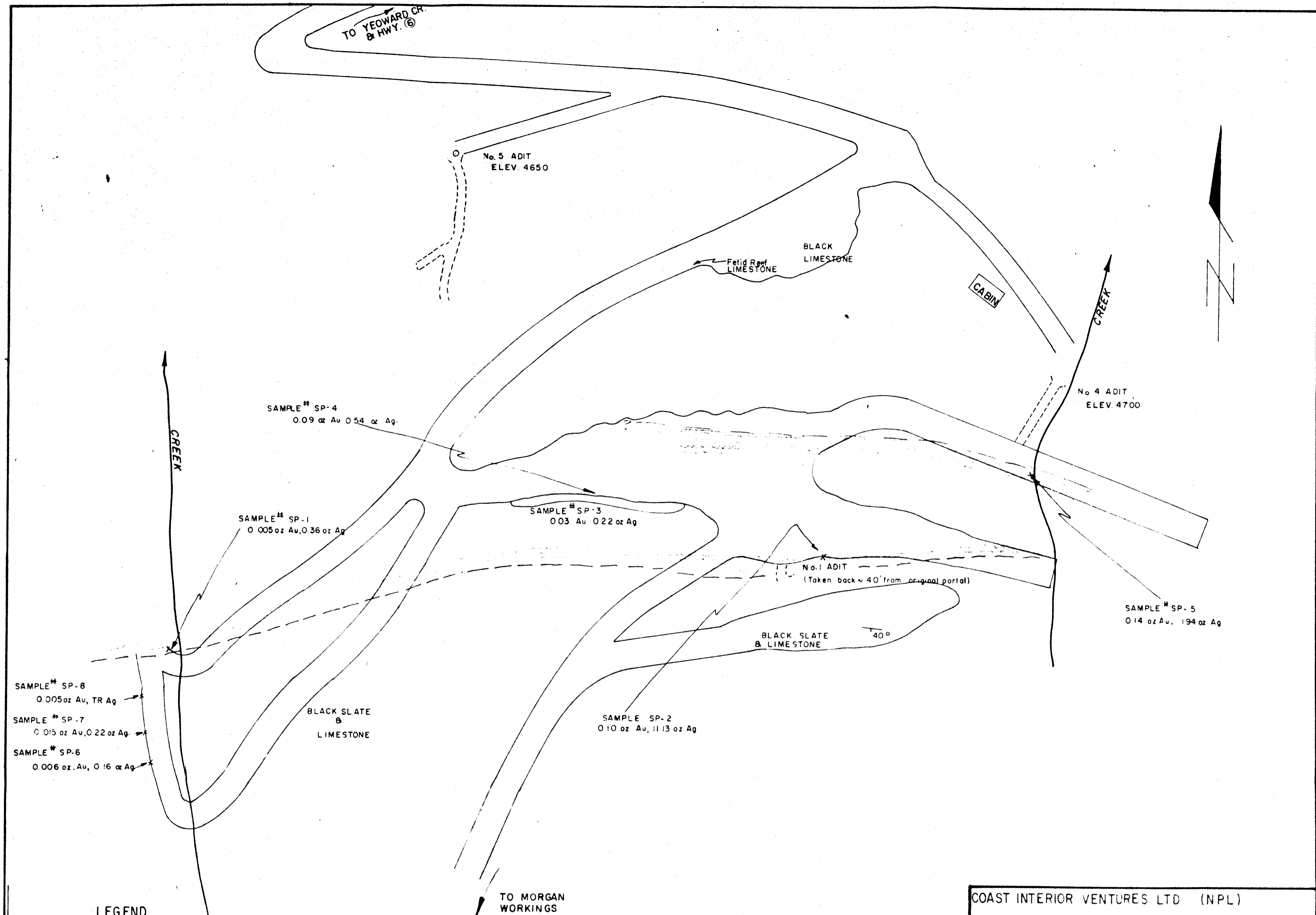
- / - VEIN WITH INCLINATION

- / - BEDDING ATTITUDE




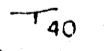
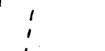
70





To Accompany A REPORT BY J.M. DAWSON P.E.N.G.



LEGEND

-  MEDIUM GRAINED, FRESH TO FRIABLE DIORITE
-  INTERBEDDED BLACK GRAPHITIC SLATE & DARK GRAY TO BLACK ARGILLACEOUS LIMESTONE
-  GEOLOGIC CONTACT
-  BEDDING ATTITUDE
-  SURFACE TRACE OF UNDERGROUND WORKINGS



COAST INTERIOR VENTURES LTD (NPL)	
534-789 WEST PENDER ST., VANCOUVER, B.C.	
SURFACE PLAN OF ST. PAUL WORKINGS	
ST PAUL PROPERTY	
VERNON MINING DIVISION	
BRITISH COLUMBIA	
TECHNICAL WORK BY: KERR-DAWSON & ASSOC. LTD.	SCALE 1" = 40'
DRAWN BY: WESTERN MAPPING LTD.	DATE AUGUST 10, 1974
APPROVED BY: J.M. DAWSON PENG	DRAWING No 102-4