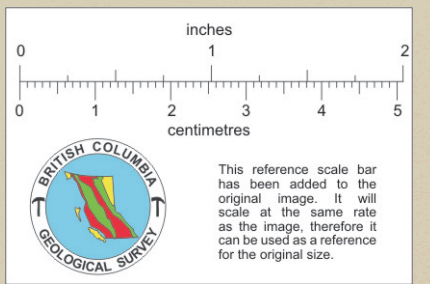
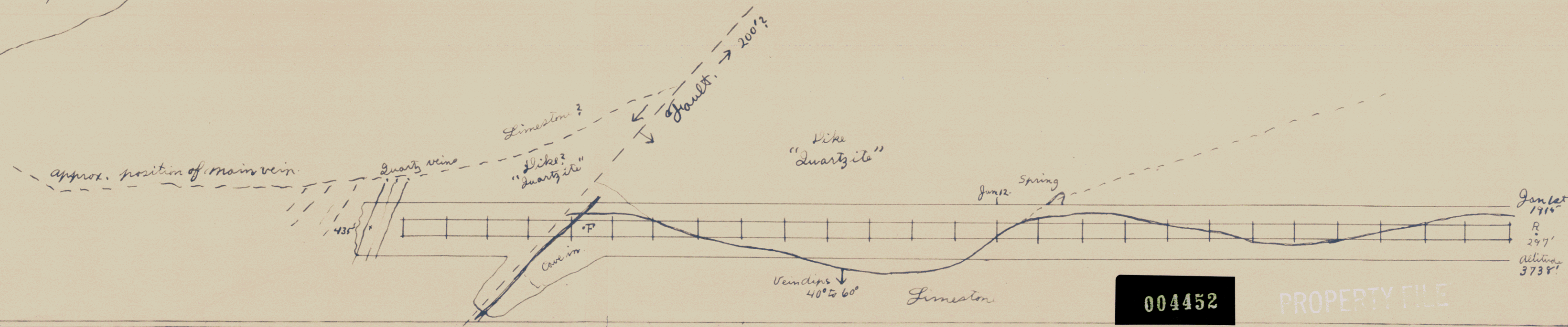

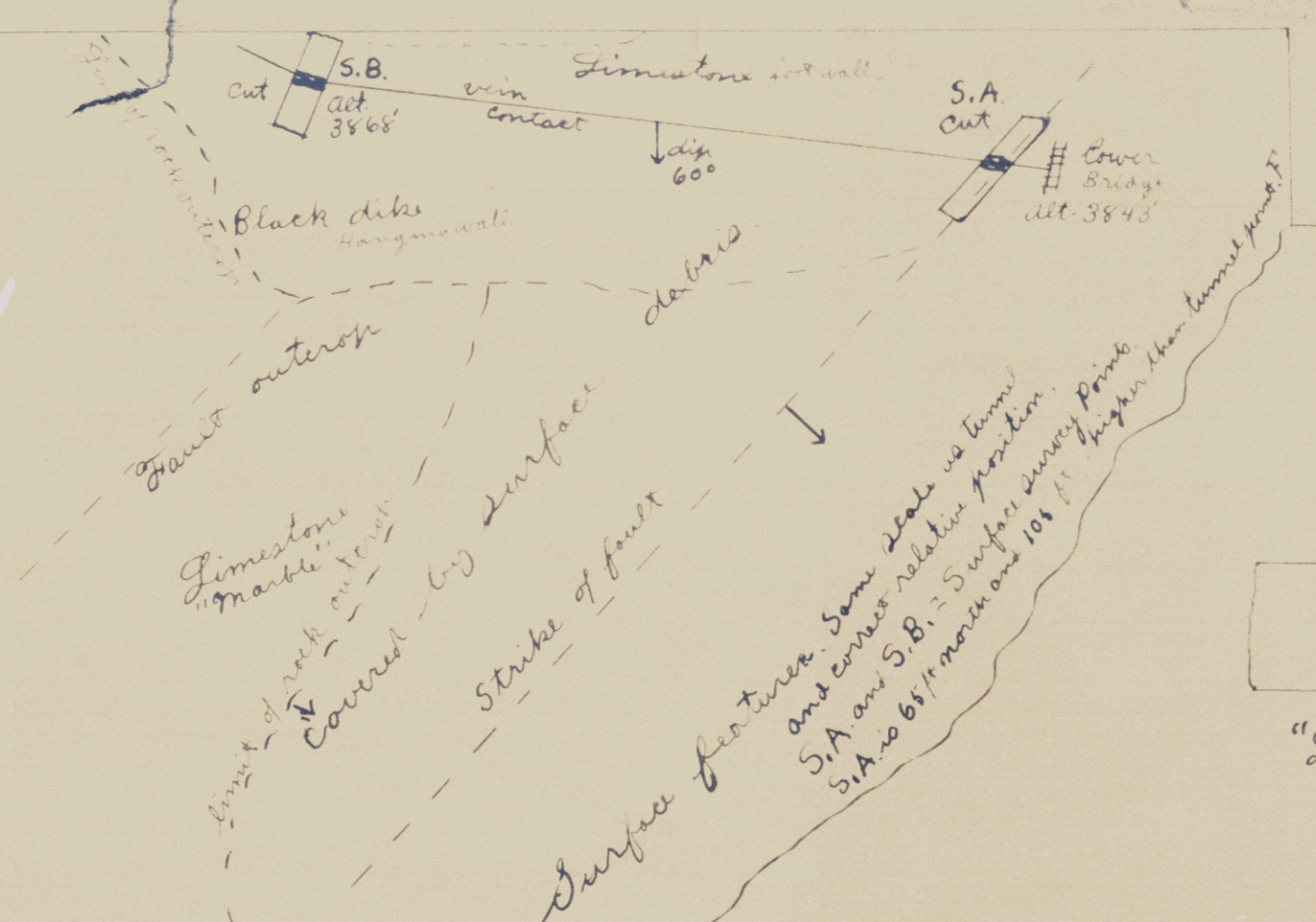


82L/W
82L/SE-1

Section II
Fire Valley Tunnel.
Scale 1 in = 10 ft.
Jan. 27, 1915.
A.H. Eftman
Monash B.C.



004452
PROPERTY FILE
Jan lat 1915
R. 297'
altitud 3738'