

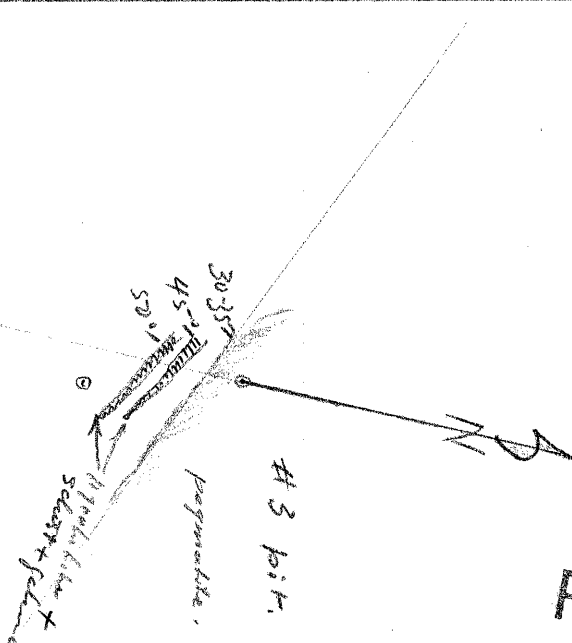

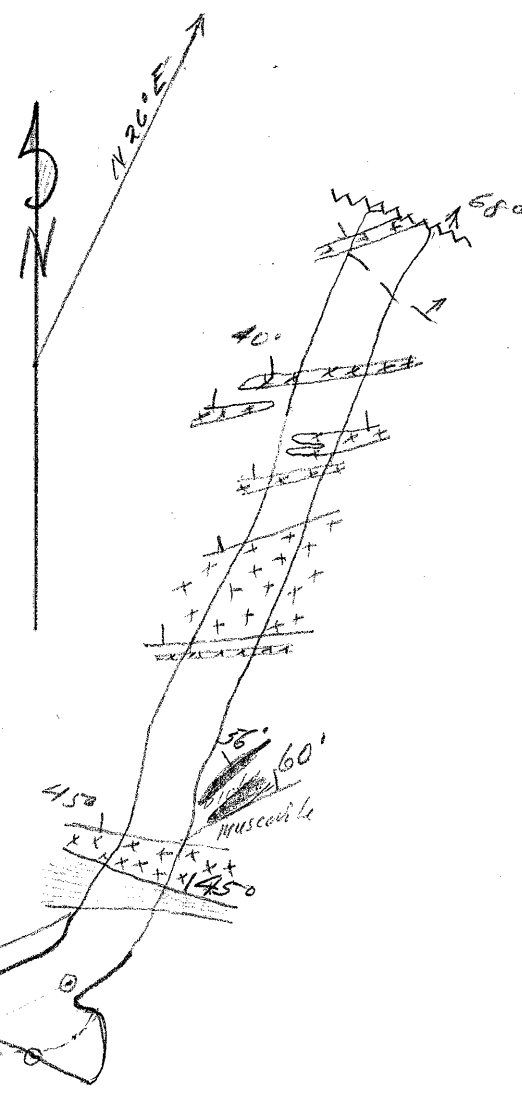
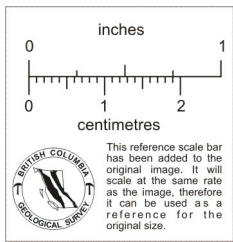
82LINE

82LNW

~~21~~ 21

Harris M.L. 1" = 20'

Adit.

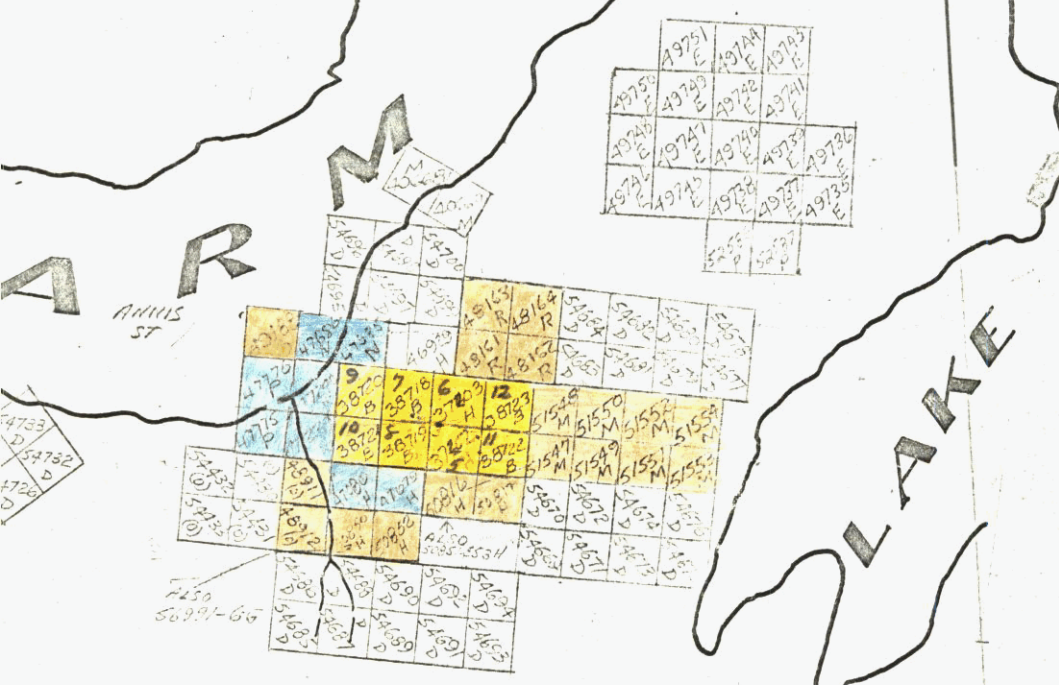


PROPERTY FILE  
004423

Bastion Bay

Sicamous (P.O.)

Annis M.L.  
35 cl.



← class E' Park

LAKE

MARA

31877 EC

Park Class 'A'  
o/c 1095 2-6-53

Johnson Cr.

49704

Mara (P.O.)


Ptermigan Cr.

Blurton Cr.

49704

Violet Cr.

Bongard



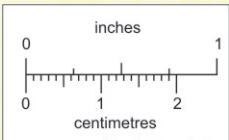
PROPERTY FILE

- QP
- Sch. Di
- Gr.
- Pym. (Albite)
- Dior.

# Annis Mines

1" = 30'

El. 2714'



This reference scale bar has been added to the original image. It will scale at the same rate as the image, therefore it can be used as a reference for the original size.



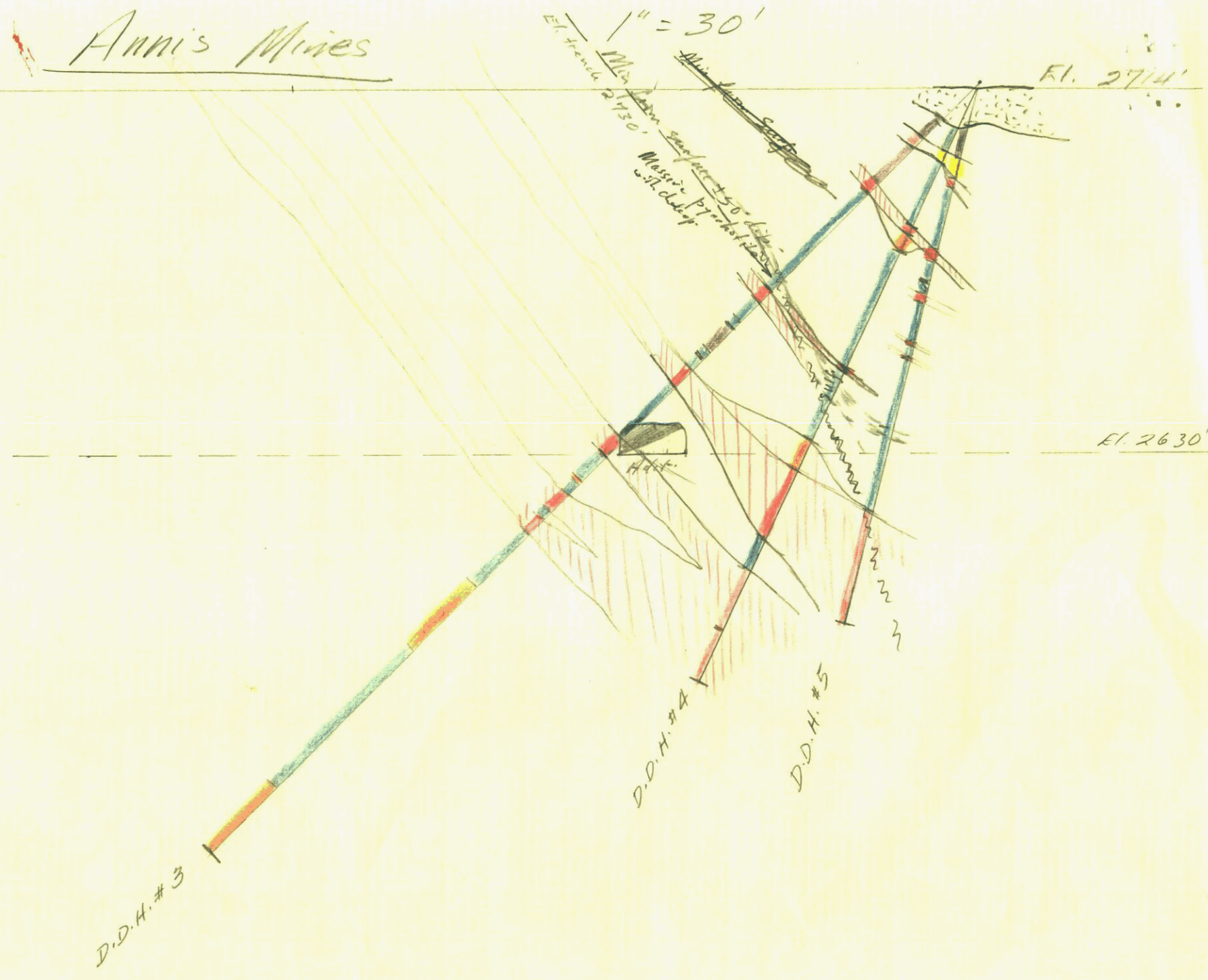
D.D.H. #3

D.D.H. #4

D.D.H. #5

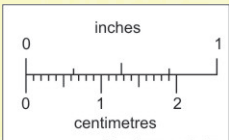
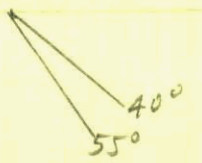
El. 2630'

PROPERTY FILE

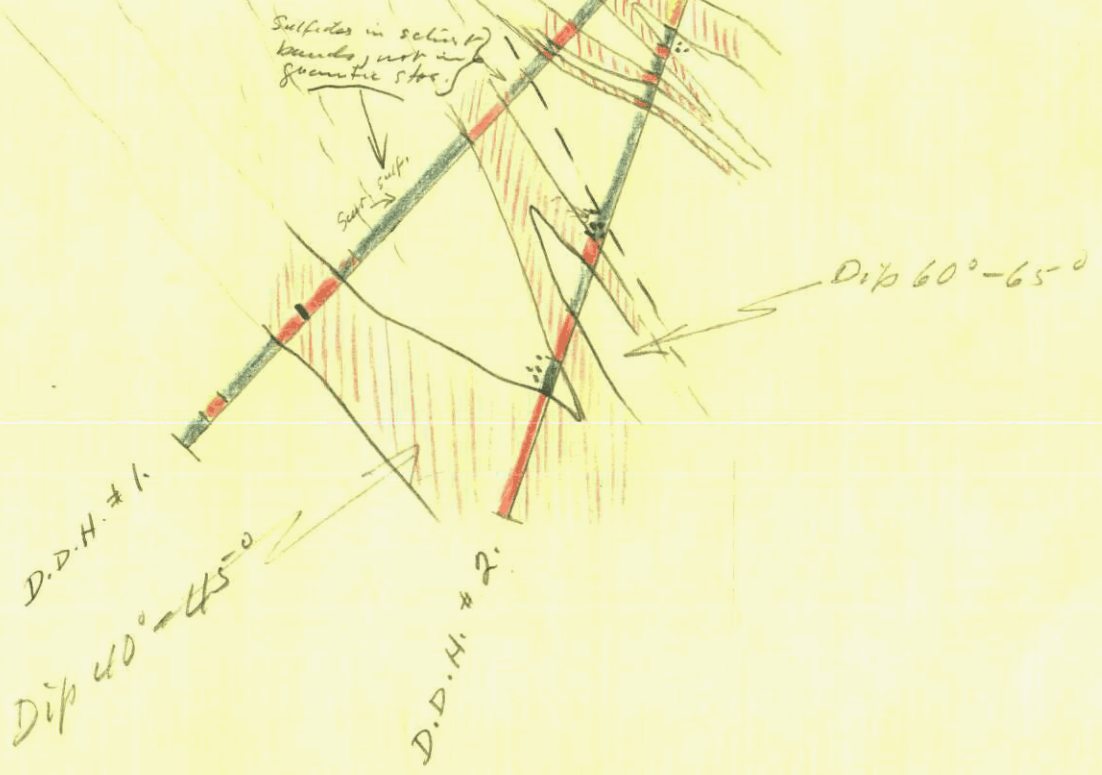




Annis M.L. 1" = 30'



BRITISH COLUMBIA GEOLOGICAL SURVEY  
This reference scale bar has been added to the original image. It will scale at the same rate as the image, therefore it can be used as a reference for the original size.



PROPERTY FILE