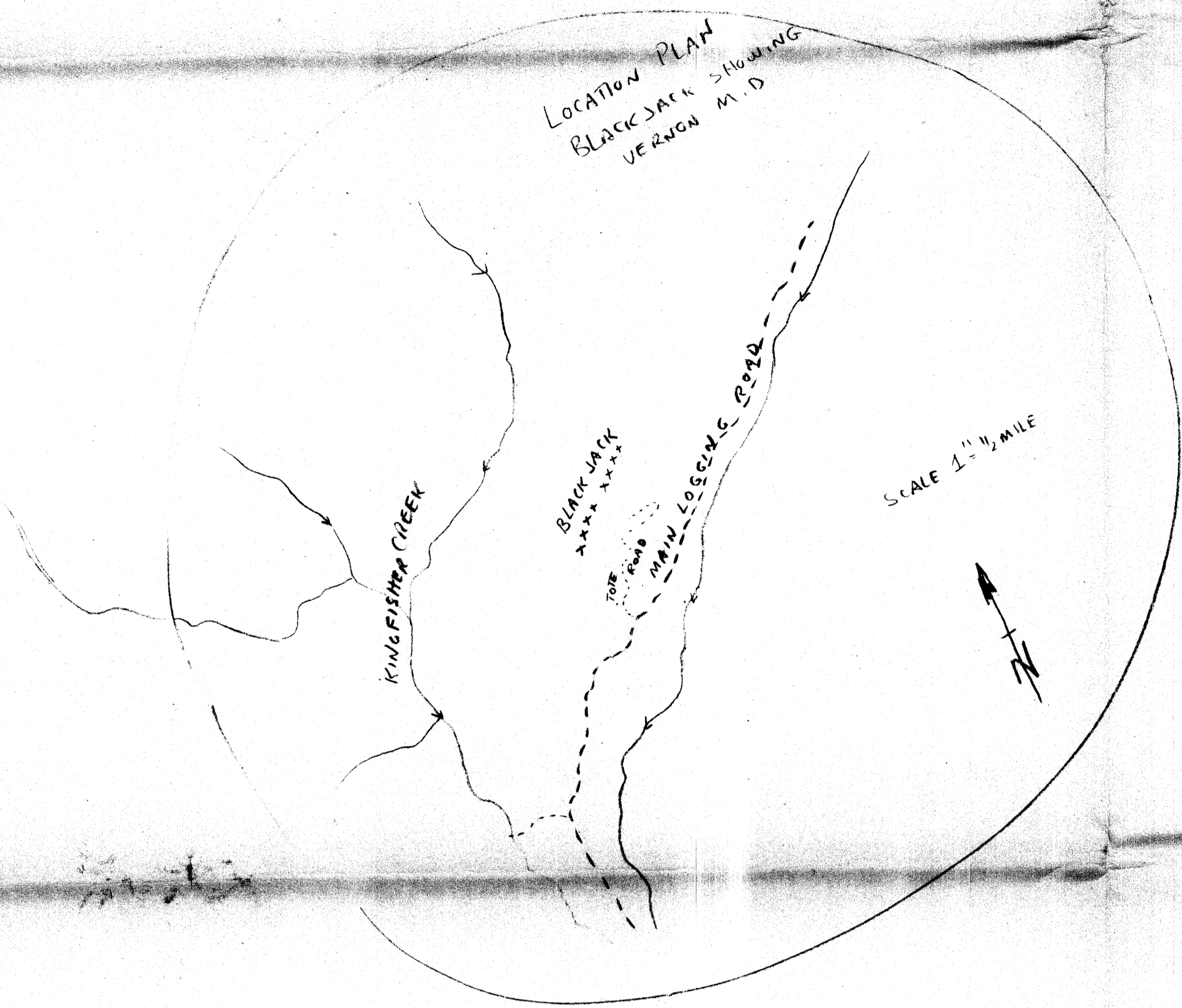
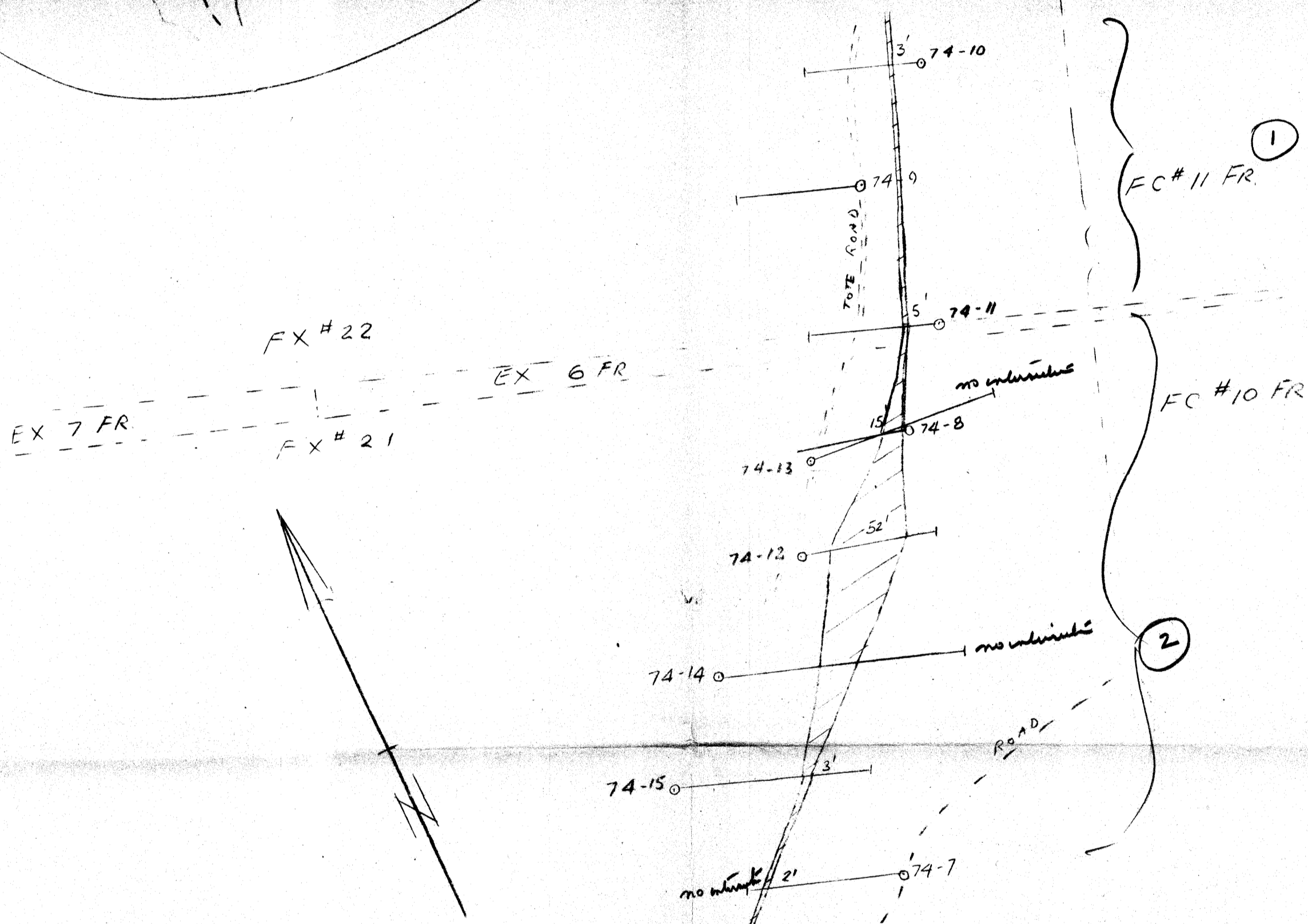


821/10E



GROUPING AND BALANCE
MAP IS LEFT TO
THE DISCRETION OF
THE DRAFTSMAN
LJU

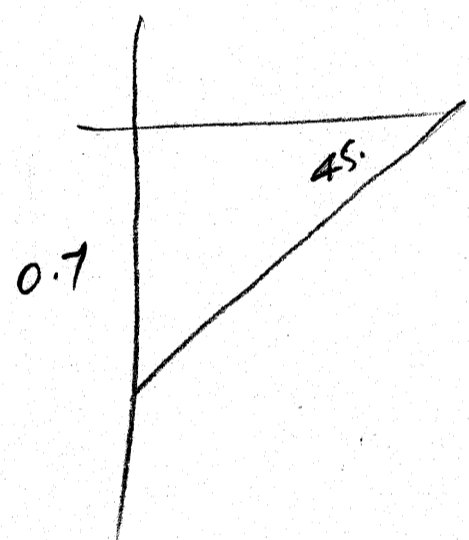


$$235 \times 30'D \times 4' W = 56400^3'$$

$$235 \times 2(30) \times 4 = 56400^3'$$

S	Depth 120'
15	12'
52	
10	
3	
00	
00	
<hr/>	
785	

$$520 \times 12' \times 12' = 780,000$$



SUGGESTED FAULT OFFSET

4	
12	
3.5	
24	
11	
5	
<hr/>	
59	10

SYMBOLS

- 13-1 DDH LOCATION & STRIKE
- MINERALIZED ROCK OUTLINE EMPHASIZED BY HATCH MARKS.
- 15' GILMOUR CORRECTED TRUE MINERALIZED WIDTHS
- CLAIM BOUNDARY
- ROAD
- TOTE ROAD

$$750 \times 10 \times 100 = 750,000$$

$$750,000 - 780,000 = -30,000$$

$$12 / 1586400 = 126.902 = \pm 130,000$$

750
520
235
<hr/>
1505

plunge SW
moderate

SS

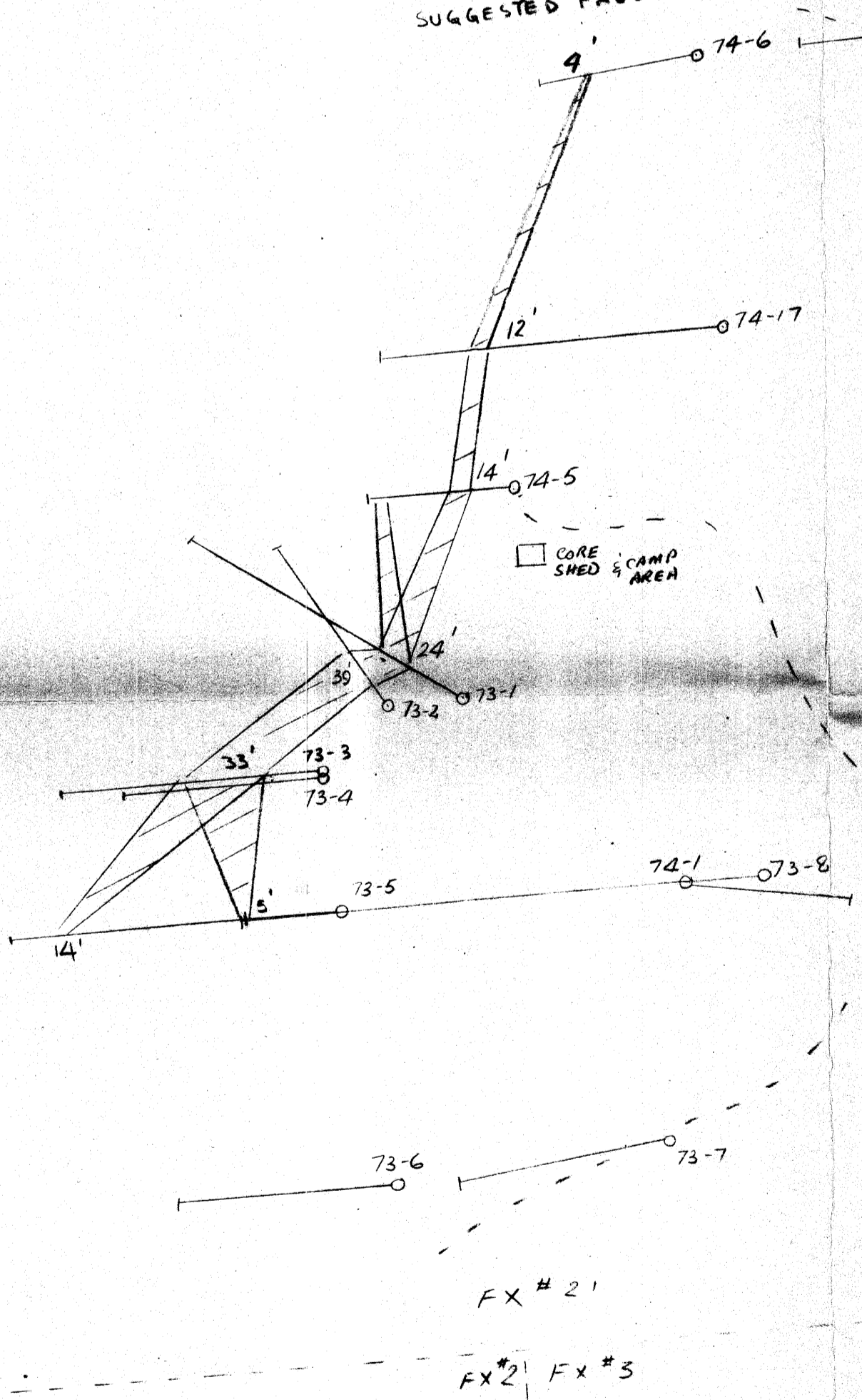


FIG 1
BLACKJACK PROPERTY
(BRIGHT STAR TR 10)
COLBY MINES LTD - VANCOUVER
VERNON MINING DIVISION
DDH & MINERALIZED ROCK OUTLINE PLAN
SCALE 1" = 100'

TRACED IN PART FROM A PLAN DRAWN BY
K.L. DAUGHTRY & ASSOCIATES, VERNON, B.C.

DISTRICT GEOLOGIST
KAMLOOPS, B.C.
AUGUST, 1974

Numerical average Zn 2.40%
 Pb 0.36%
2.76% comb.

ave. line width 11.7 feet

824/10E