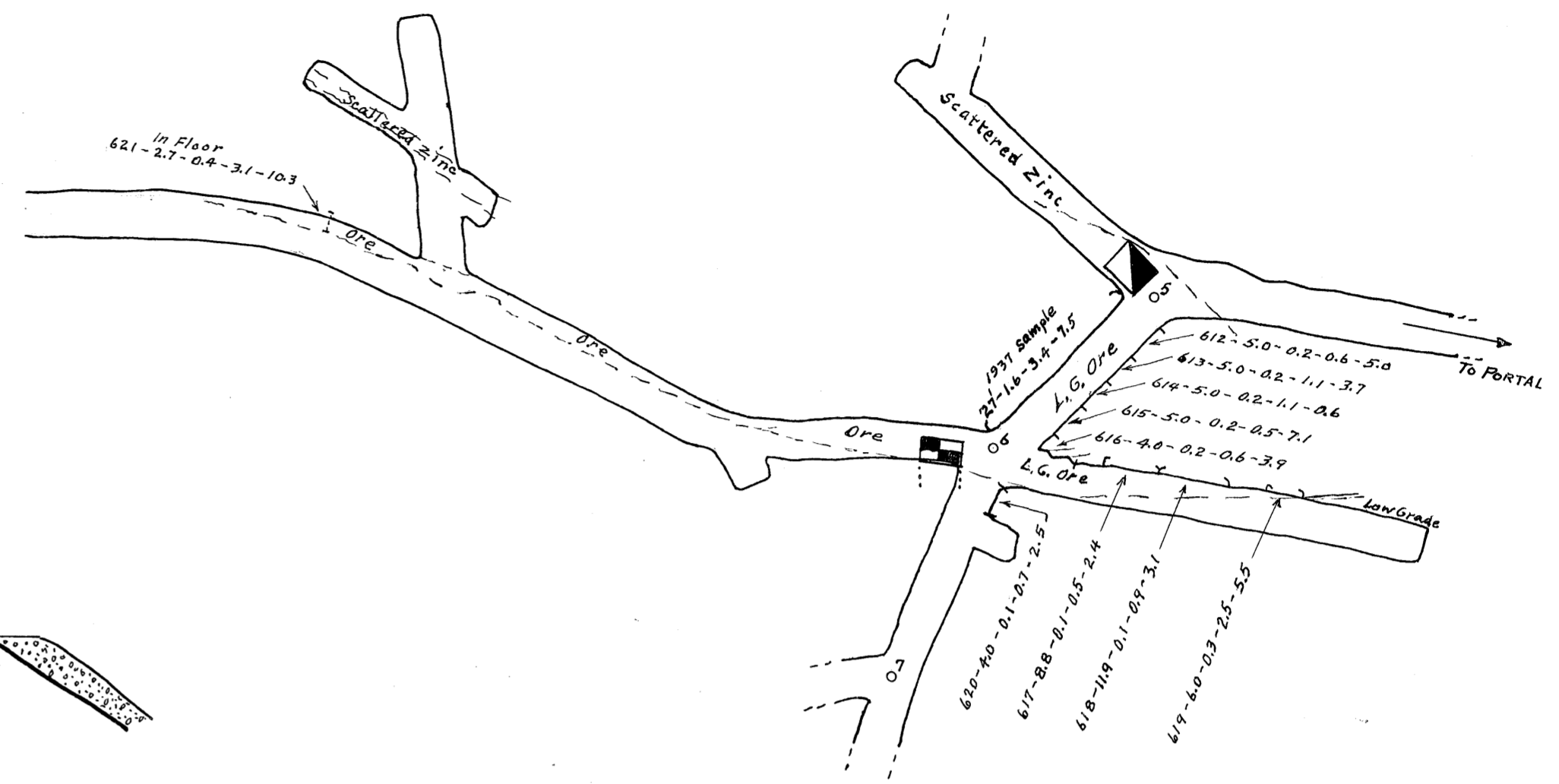
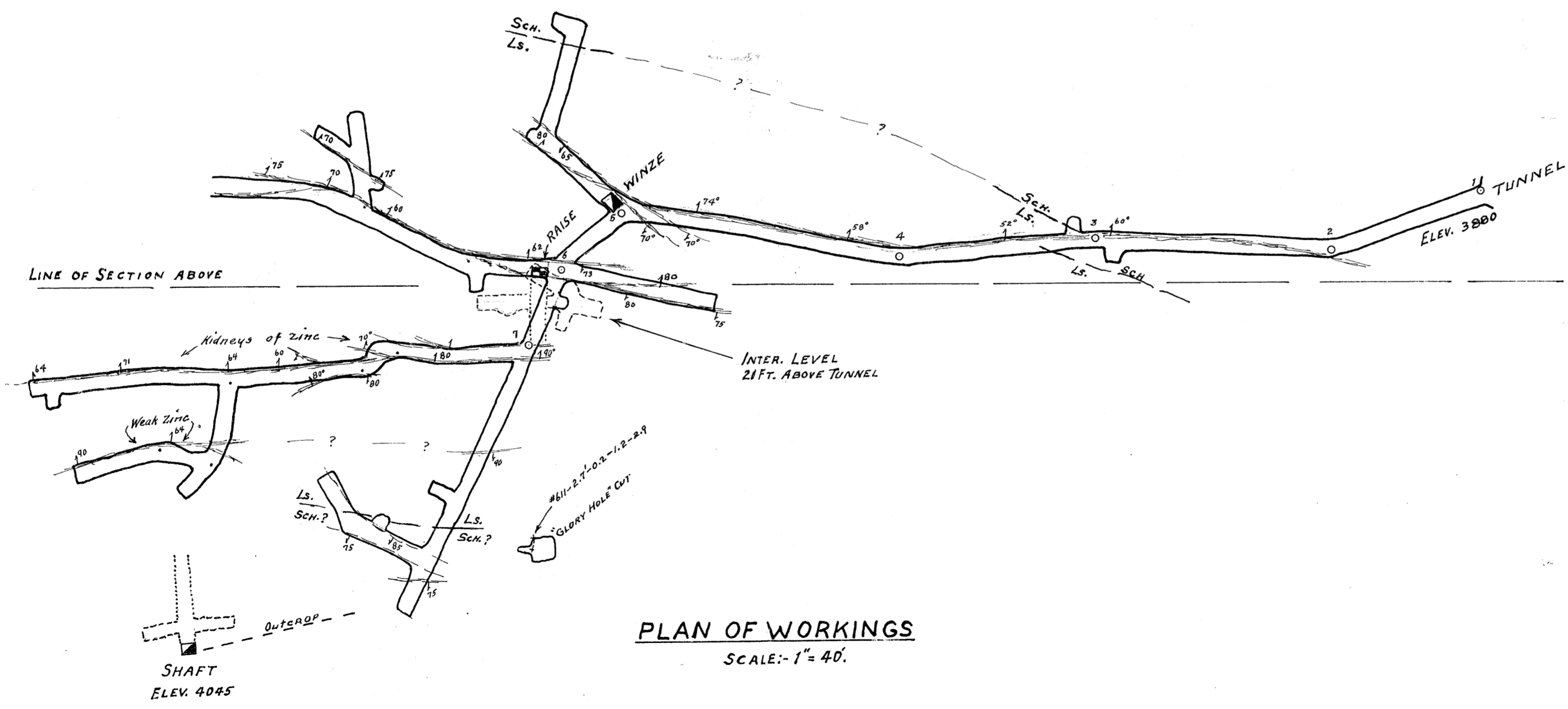


**SECTION OF WORKINGS**  
SCALE: 1" = 40'

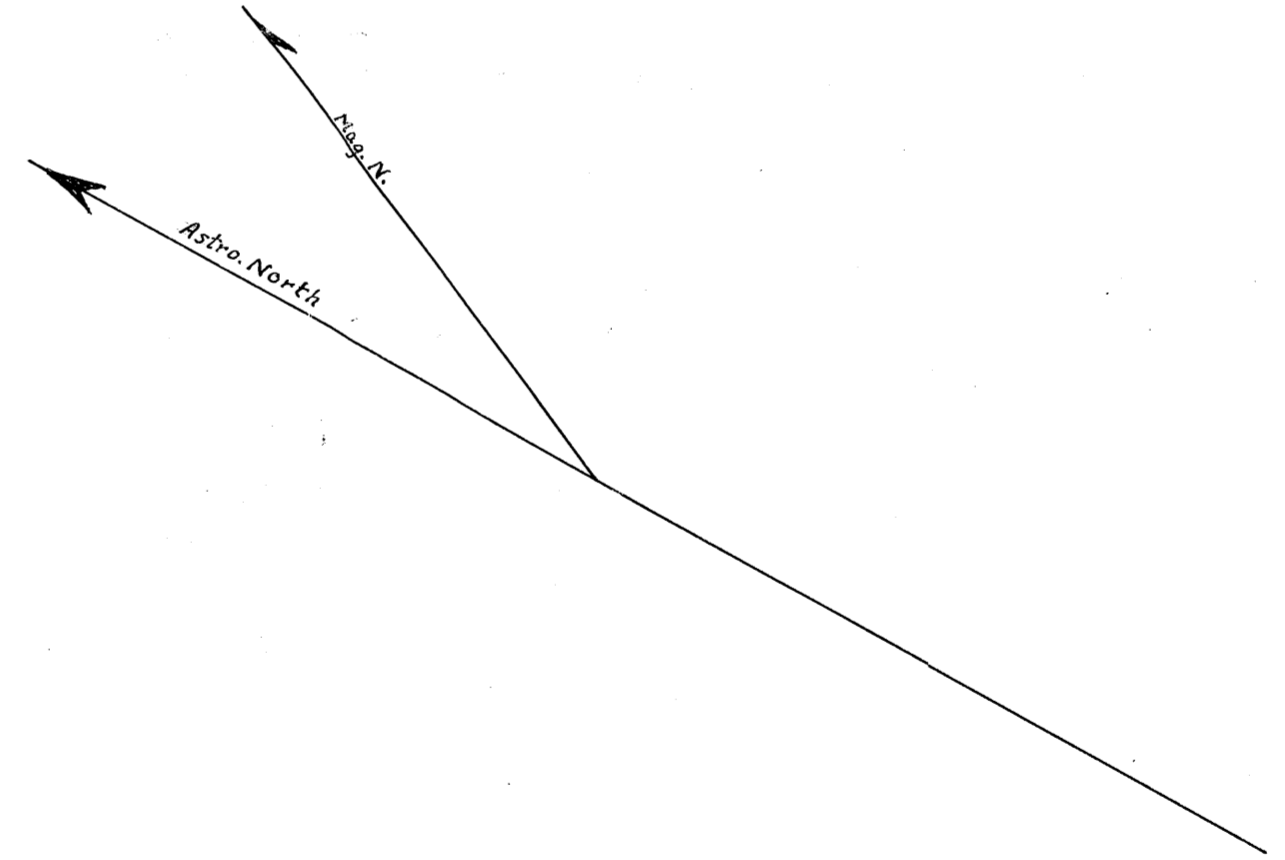


**DETAIL OF WORKINGS NEAR RAISE 1<sup>st</sup> WINZE, SHOWING ASSAYS.**  
SCALE: 1" = 20'

ORDER OF SAMPLE FIGURES: N<sup>o</sup> - FEET SAMPLED - OZS. SILVER - % LEAD - % ZINC.

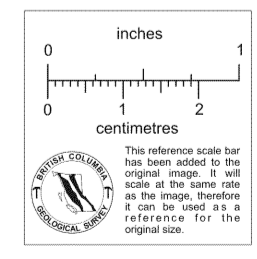


**PLAN OF WORKINGS**  
SCALE: 1" = 40'



**HAMIL SILVER-LEAD MINES LTD.**  
ARGENTA, B.C.

LIMESTONE Ls.  
SCHIST SCH.  
FAULTS AND SHEARS  
SURVEY STATIONS



Map copied from Company Maps with minor additions by Chas. C. Starr  
Jan. 11, 1921.