



Second Status Edition compiled and produced by the Map Production Division, Surveys and Mapping Branch, Department of Lands, Forests, and Water Resources, Victoria, B.C., 1973.

District land lots, 3 acres or less, may not be shown due to the scale of this map. For detailed information see Departmental Reference Map.

District land lot numbers - 1034 Section numbers within Townships - 34 Sub lots within District lots - SL 34

Mineral claims are not shown on this map.

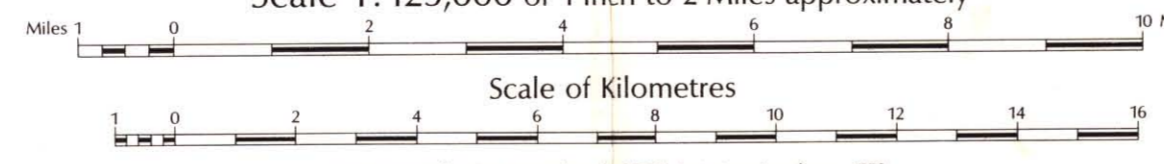
Land Commissioners' Offices are located in Kaslo and Golden.

REFERENCE

RESERVED LANDS	Boundaries: Park (Less than 10 acres)	
	Forest	
	Tree Farm Licence	
	Water Supply	
	Other Government Reserves	
SURVEYED LANDS	Vacant Crown Land	
	Alienated or covered by application under the Land Act	
	Flooded areas which are Crown Granted	
	Timber or Pulp Lease, Licence, or Timber Berth	
	Indian Reserve	
	International or Interprovincial Boundary and Monument	
	Land District Boundary	
	Municipal Boundary	
	Campground (Government)	
	Mine (Operating)	
	Historic Monument	
	Buildings: Rural	
	Post Office	
	School	
	Hospital	
	Church	
	Urban	

LARDEAU
 BRITISH COLUMBIA
 KOOTENAY LAND DISTRICT

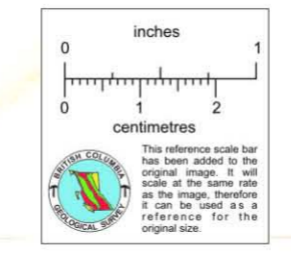
Scale 1:125,000 or 1 Inch to 2 Miles approximately



Magnetic Declination approximately 21°52' East at centre of map, 1973. Decreasing approximately 3' annually.

Universal Transverse Mercator Projection
 Maps and indexes with price lists may be obtained from the Map Production Division, British Columbia Lands Service, Parliament Buildings, Victoria, B.C.

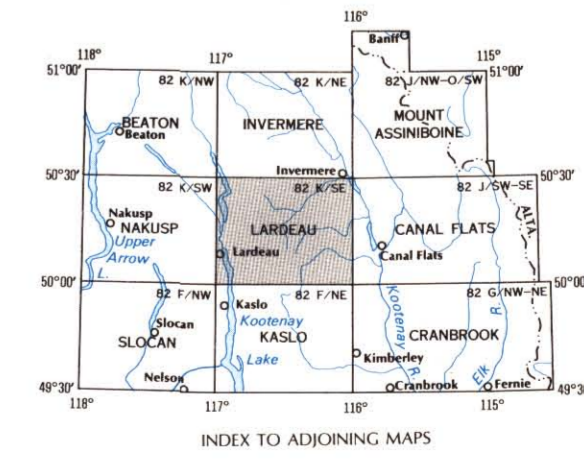
UNIVERSITY OF VICTORIA PRESS, VICTORIA, BRITISH COLUMBIA



REFERENCE

Roads: Hand Surface	
Loose Surface, Main	
Loose Surface, Secondary	
Rough (may be private, closed or unusable)	
Trail	
Highway Route Number	
Railway	
Power Line (Main)	
Lighthouse	
Survey Control Station (Main)	
Elevation in feet above mean sea-level	
Contours Interval 200 feet	
Swamp or Marsh	
Intermittent Lake or Seasonal Inundation	
Mud, Sand, or Gravel	
Glacier or Icefield	
Dike	
Customs Office	
Communications Tower	
Forest Service Lookout	
Seaplane Landing (With Facilities)	

With Lighthouse	
Depression	



004166
 LARDEAU, B.C.
 MAP 82 K/SE
 SECOND STATUS EDITION