

COLUMBIA RIVER MINES

ALL MED FRACTURES

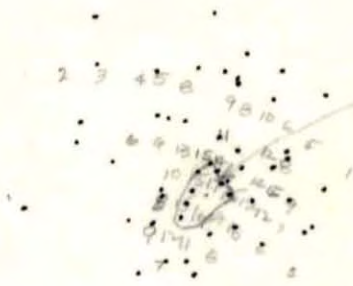
N=51

51


AVERAGE ATTITUDE

112/50 S

30%
contam



82K/15W
82K/NE-9



003709

PROPERTY FILE

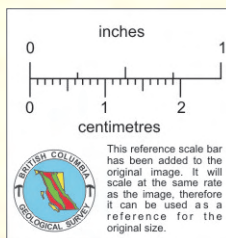
COLUMBIA RIVER
MINES
T9XC + DRIFT N TO T6



T9XC

AV FRACTURE 115/55S.
T9-T6XC AV BED (LS) 140/30E
ORE LOCUS 120/10

T9XC



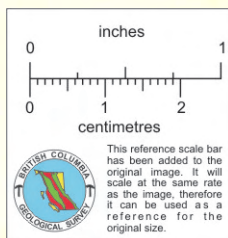
This reference scale bar has been added to the original image. It will scale at the same rate as the image, therefore it can be used as a reference for the original size.

PROPERTY FILE

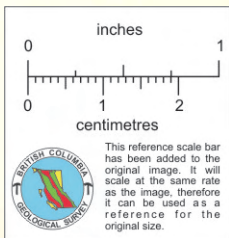
COLUMBIA RIVER
MINES



T-6 XC
AV FRACTURE 117/625
ORE LOCUS 122/10



PROPERTY FILE

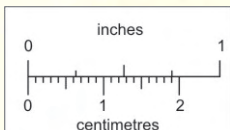


PROPERTY FILE

SURFACE

115/70

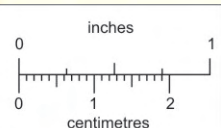
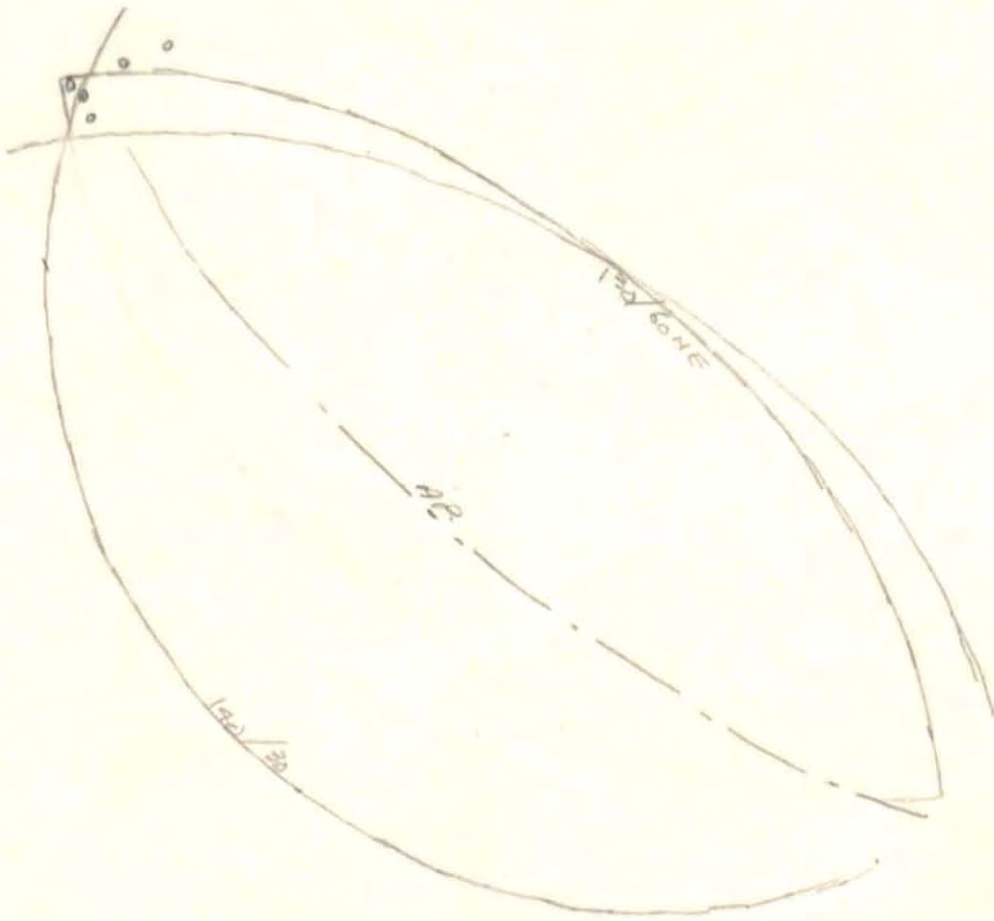
OLD TIMERS
E DR. TO TG.



This reference scale bar has been added to the original image. It will scale at the same rate as the image, therefore it can be used as a reference for the original size.

PROPERTY FILE

FR. 2V 105/60.



BRITISH COLUMBIA GEOLOGICAL SURVEY
 This reference scale bar has been added to the original image. It will scale at the same rate as the image, therefore it can be used as a reference for the original size.

11/21/64

PROPERTY FILE

PROPERTY FILE 11/21/64

7200

Section on NW wall




0.49/155E
broken on cleavage

112000E

200' N

0.49/155E

0.49/155E



PROPERTY FILE