

5,000 E

5,000 E

11,000 E

11,000 E

15,000 E

15,000 E

5,000 N

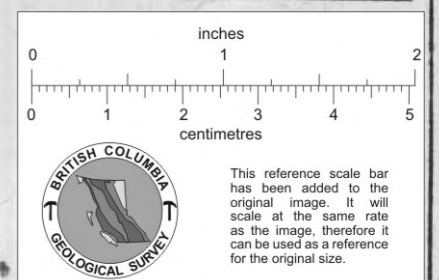

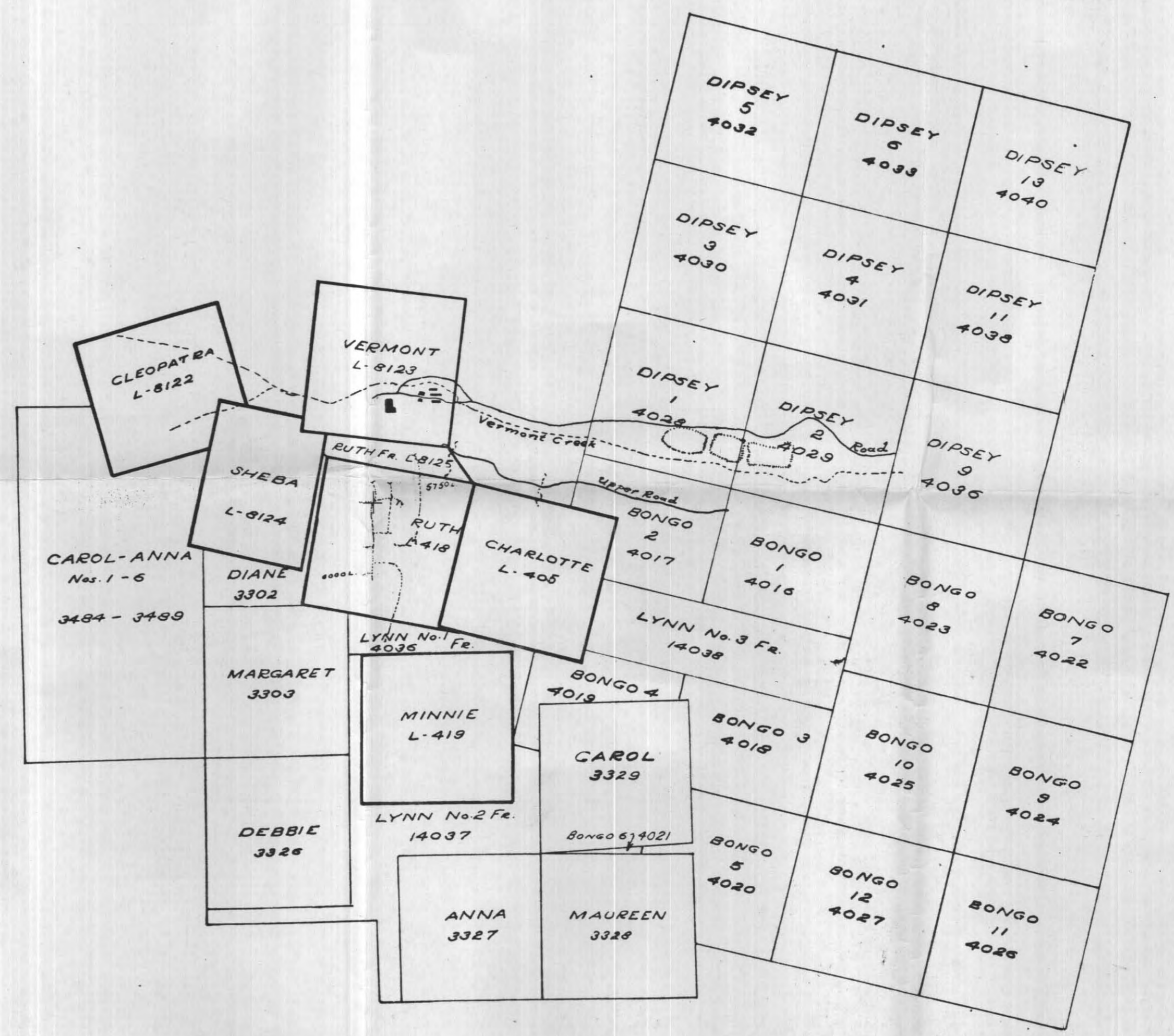
10,400 N

15,000 N

5,000 N

10,400 N

15,000 N



CONSOLIDATED COLUMBIA RIVER MINES  
 RUTH-VERMONT. 003706  
**MINERAL LEASES & CLAIMS**  
 SCALE: 1"=1000' DRAWN BY: F.J.S. S-110  
 DATE: Aug 18, '70 APP. USED BY:

Upper Rd. Ruth-Vermont