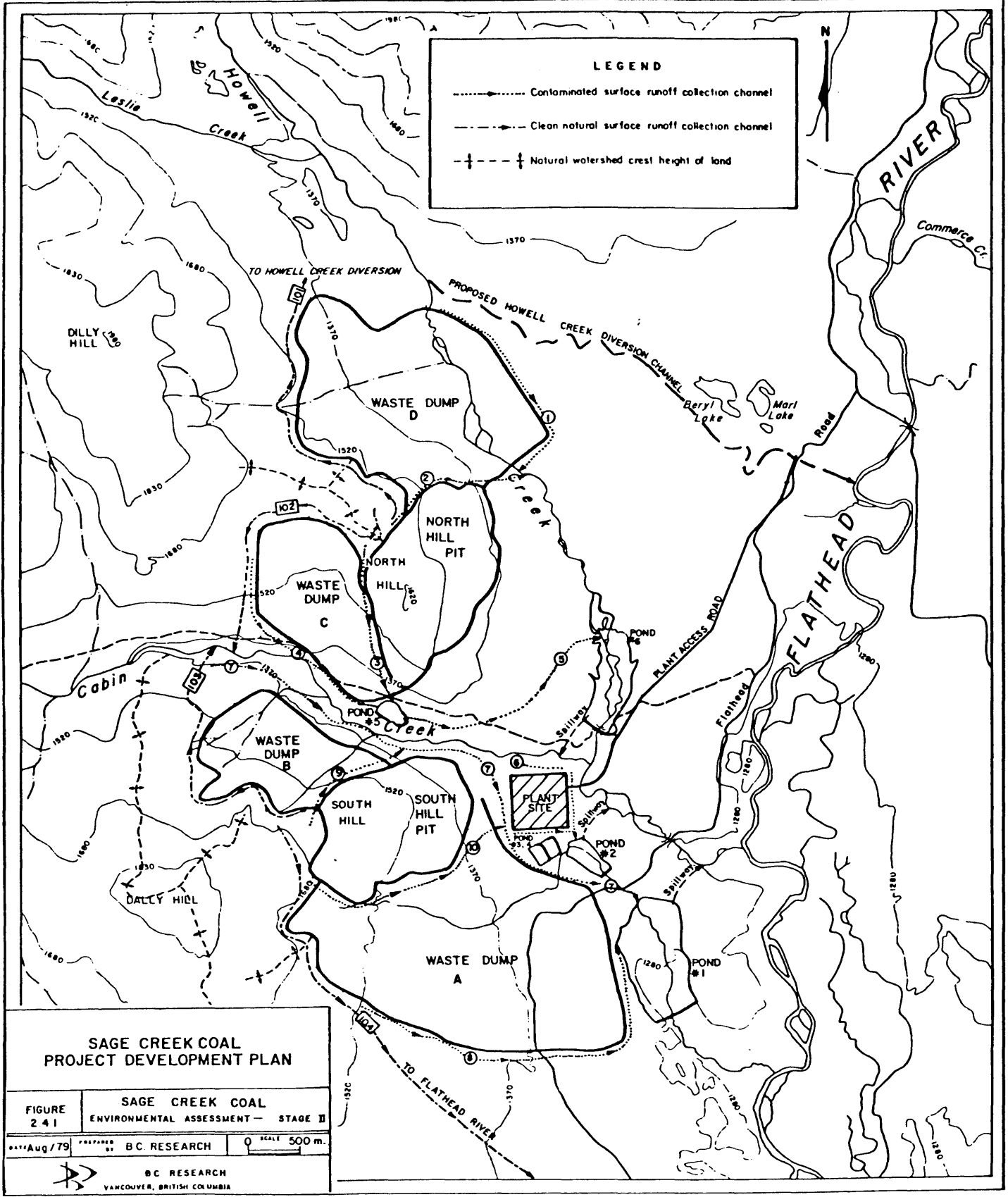


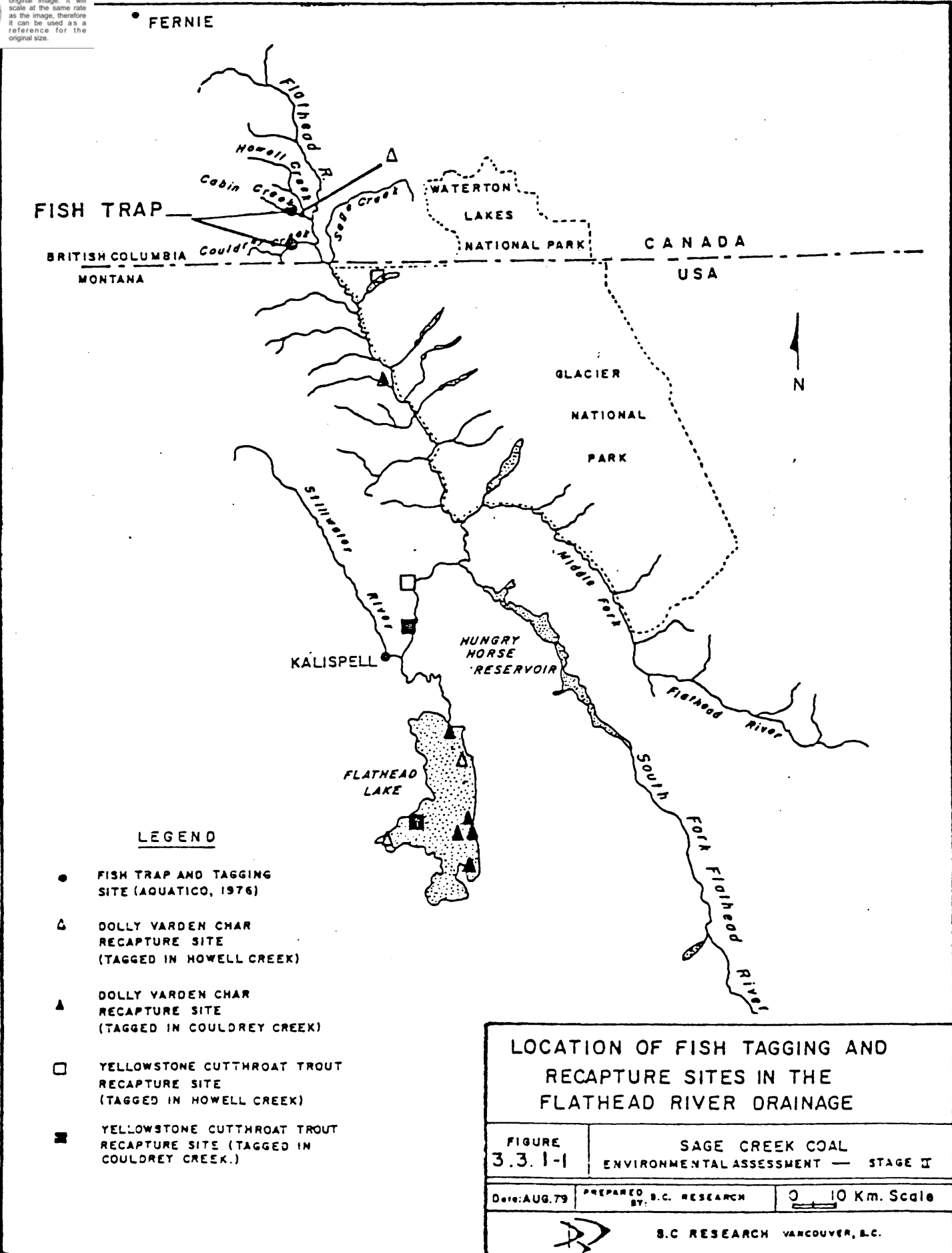

003490 2-6

BRITISH COLUMBIA
GEOLOGICAL SURVEY

This reference scale bar has been added to the original image. It will scale at the same rate as the image, therefore it can be used as a reference for the original size.



PROPERTY FILE



LEGEND

- FISH TRAP AND TAGGING SITE (AQUATICO, 1976)
- △ DOLLY VARDEN CHAR RECAPTURE SITE (TAGGED IN HOWELL CREEK)
- ▲ DOLLY VARDEN CHAR RECAPTURE SITE (TAGGED IN COULDREY CREEK)
- YELLOWSTONE CUTTHROAT TROUT RECAPTURE SITE (TAGGED IN HOWELL CREEK)
- YELLOWSTONE CUTTHROAT TROUT RECAPTURE SITE (TAGGED IN COULDREY CREEK.)

LOCATION OF FISH TAGGING AND RECAPTURE SITES IN THE FLATHEAD RIVER DRAINAGE		
FIGURE 3.3.1-1	SAGE CREEK COAL ENVIRONMENTAL ASSESSMENT — STAGE II	
Date: AUG. 79	PREPARED BY: B.C. RESEARCH	0 10 Km. Scale
B.C. RESEARCH VANCOUVER, B.C.		