









LEGEND

-  LEASE BOUNDARY
-  CROSS SECTION
-  COAL SEAM OR SEAM FOOTWALL EXPOSED
-  PIT OR CUT SLOPE
-  DUMP OR FILL SLOPE
-  ROADS

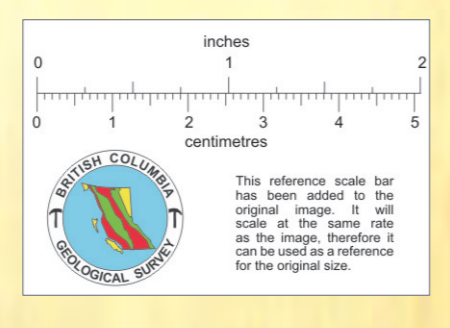
COLEMAN COLLIERIES LIMITED
TENT MOUNTAIN MINE NO. 1695

TENTATIVE PLAN SHOWING PITS NO. 2, 3 & 4
AND ASSOCIATED WASTE DUMPS AT COMPLETION

SCALE: 1" = 200 FEET

DRAWN BY: [Name] PROJECT NO: TM-100
DATE: AUGUST 1974 WORKS TAG: 1558-00

TECHMAN LTD.



0826NE004 003386