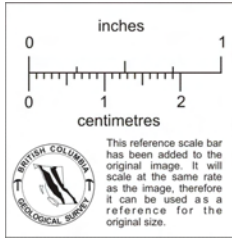
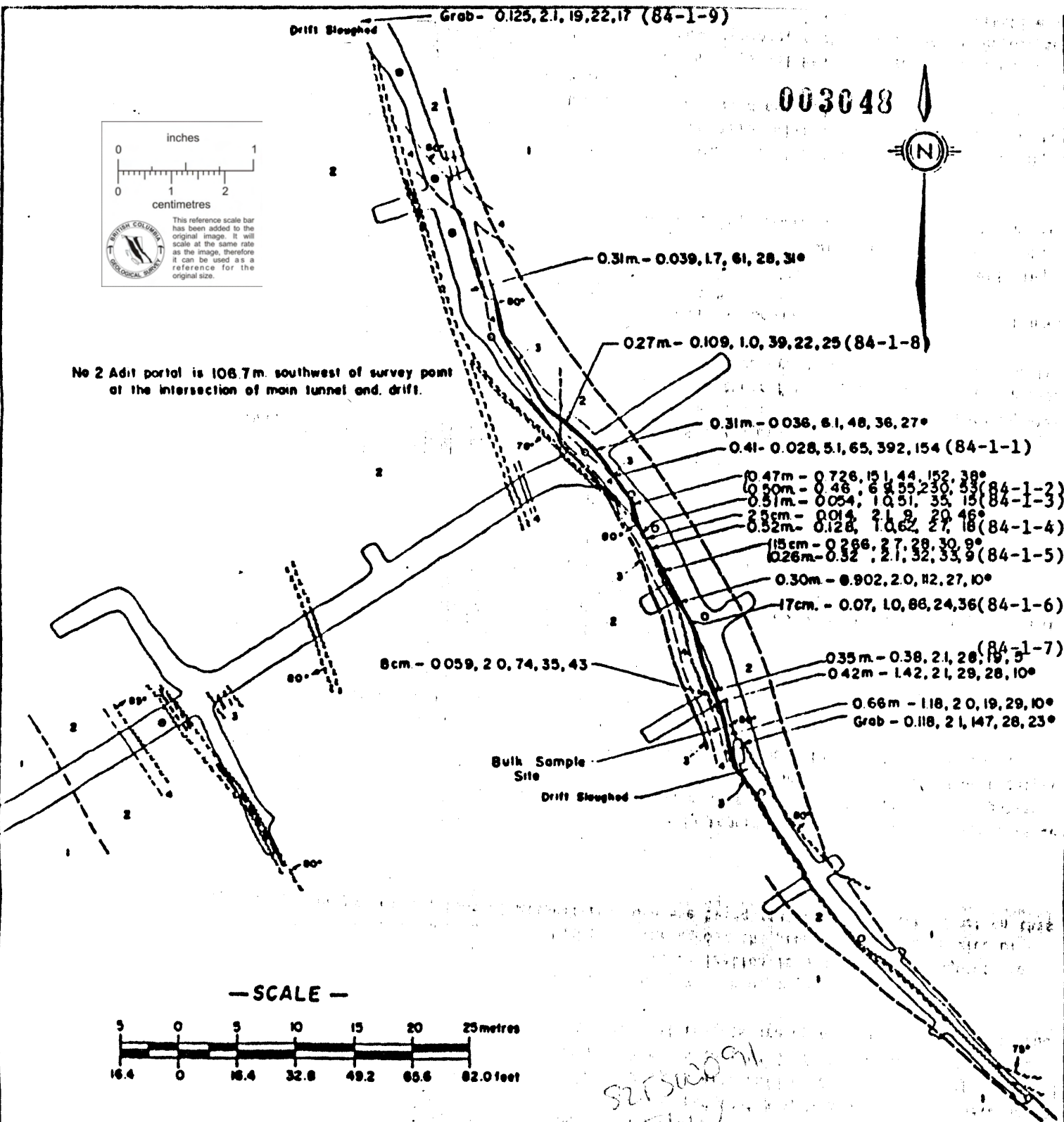


Drift Sloped Grab - 0.125, 2.1, 19, 22, 17 (84-1-9)

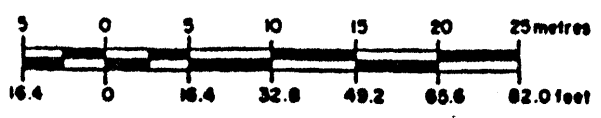
003048



No 2 Adit portal is 106.7m. southwest of survey point at the intersection of main tunnel and drift.



— SCALE —



*S2F5W091*  
*S2F6W*

— LEGEND —

- 4 Lamprophyre dyke
- 3 Quartz-pyrite(gold) veining
- Rosslend Formation
- 2 Fine-grained pyroclastic unit
- 1 Andesitic flows and flow breccias

— SYMBOLS —

- Geological contact
- Lamprophyre dyke contact
- Faults and shears
- Sample width - oz / T Au, ppm Ag, ppm Cu, ppm Pb, and ppm Zn

Surveying after A M Gerun for Highland Star Mines Ltd  
Sampling by Minorex Consulting Ltd.  
• denotes samples taken in March 1983  
all other samples taken in January 1984

PLAYER PETROLEUM INC. VANCOUVER, BRITISH COLUMBIA	
GEOLOGY and ASSAY PLAN of the MAY and JENNIE No.2 ADIT NELSON MINING DIVISION, B C	
Drawn by • JDB	NTS • 82F/6W
Date • February 1984	Figure No •