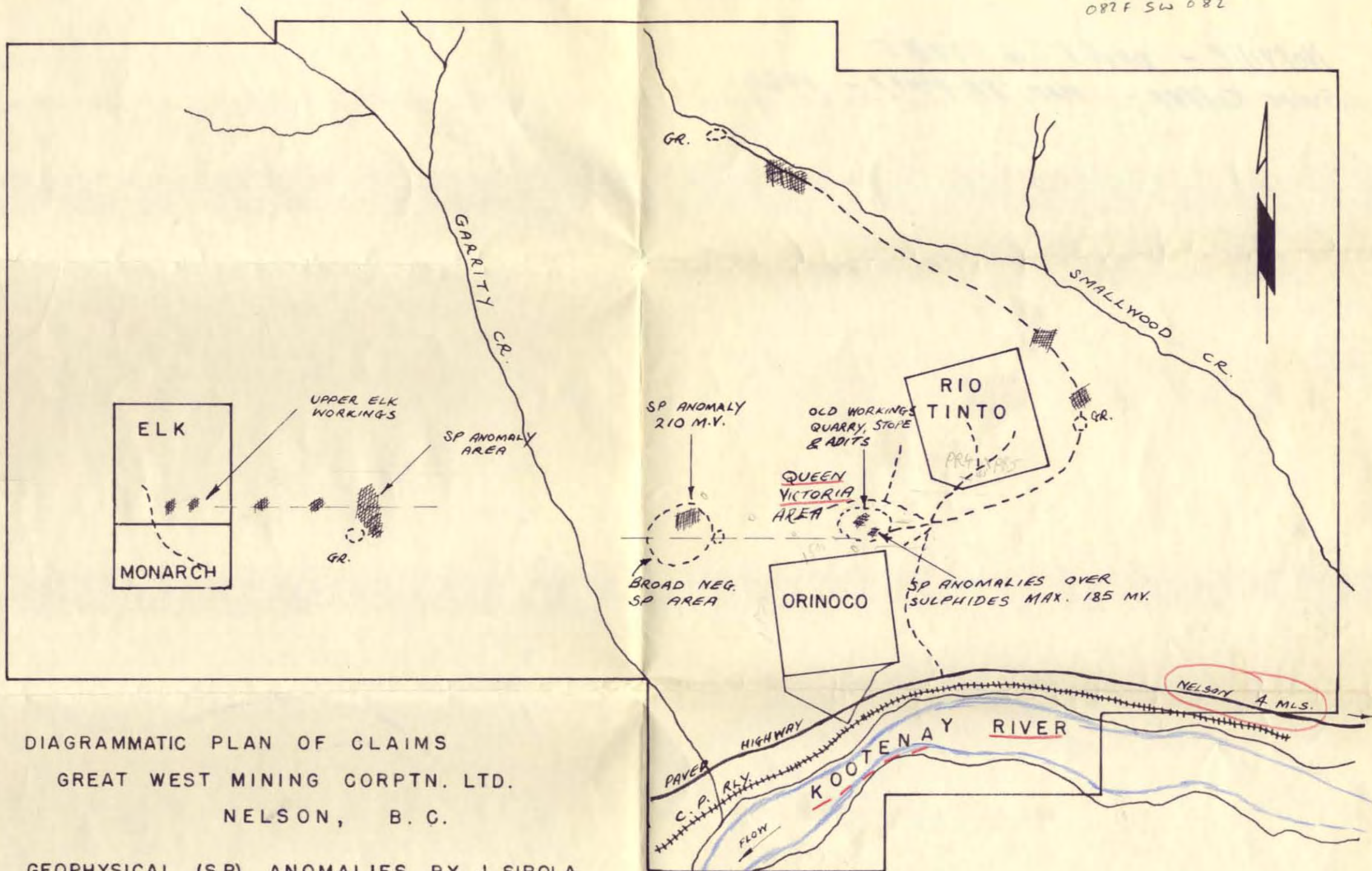

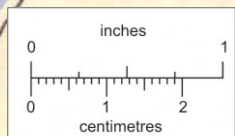


Property File  
 082F SW 082  
 082F SW 082



DIAGRAMMATIC PLAN OF CLAIMS  
 GREAT WEST MINING CORPTN. LTD.  
 NELSON, B. C.

GEOPHYSICAL (SP) ANOMALIES BY J. SIROLA  
 SCALE: 1" = 1500' MAY 29 1962  
 FRANKLIN PRICE, P. ENG.



003028



082 FSW 082

NORVILLE - DRILLED IN 1955  
SWIFT COPPER - HAD PROPERTY - 1960

