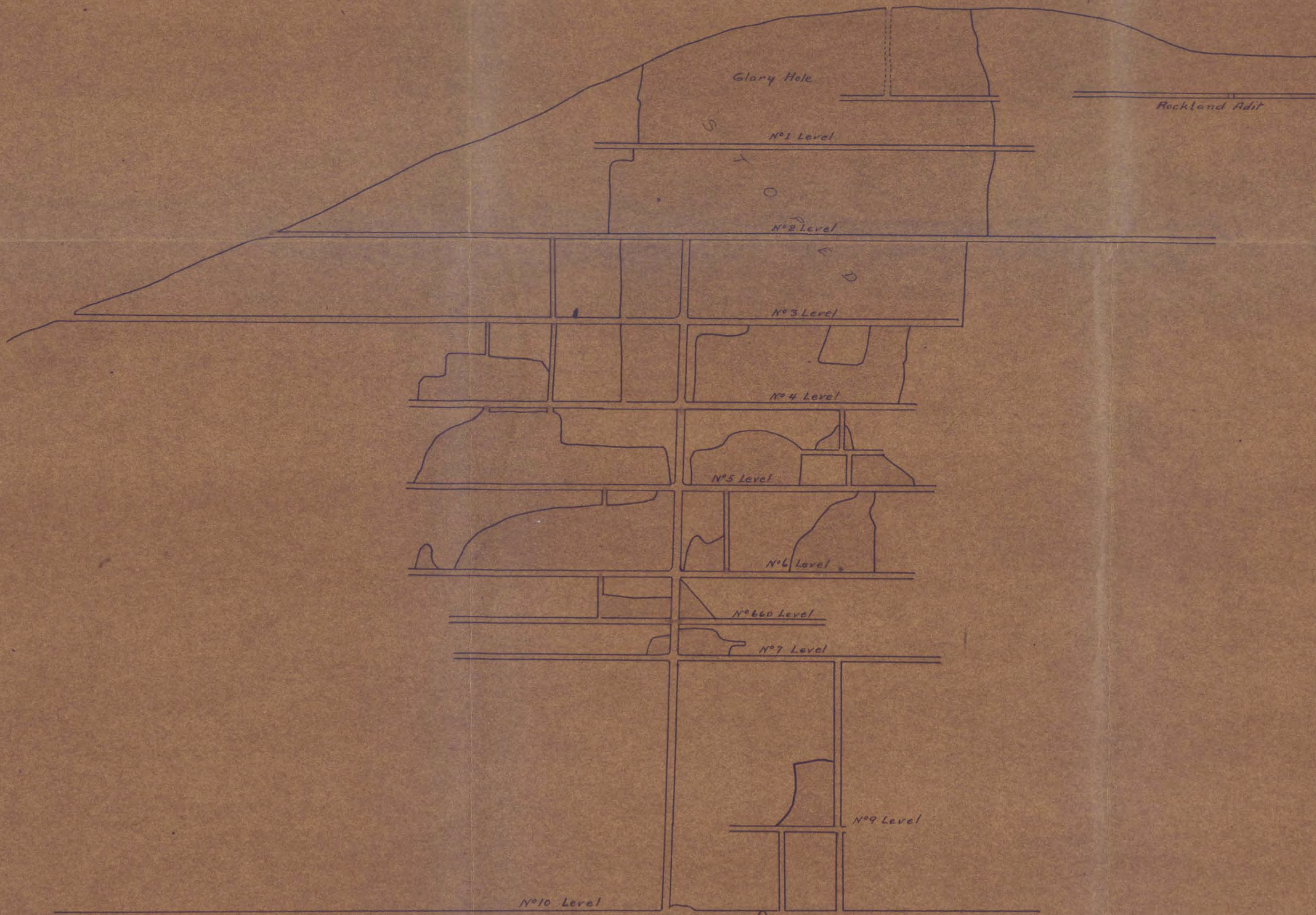
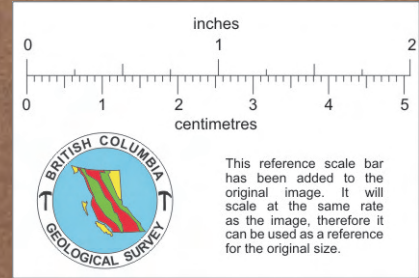
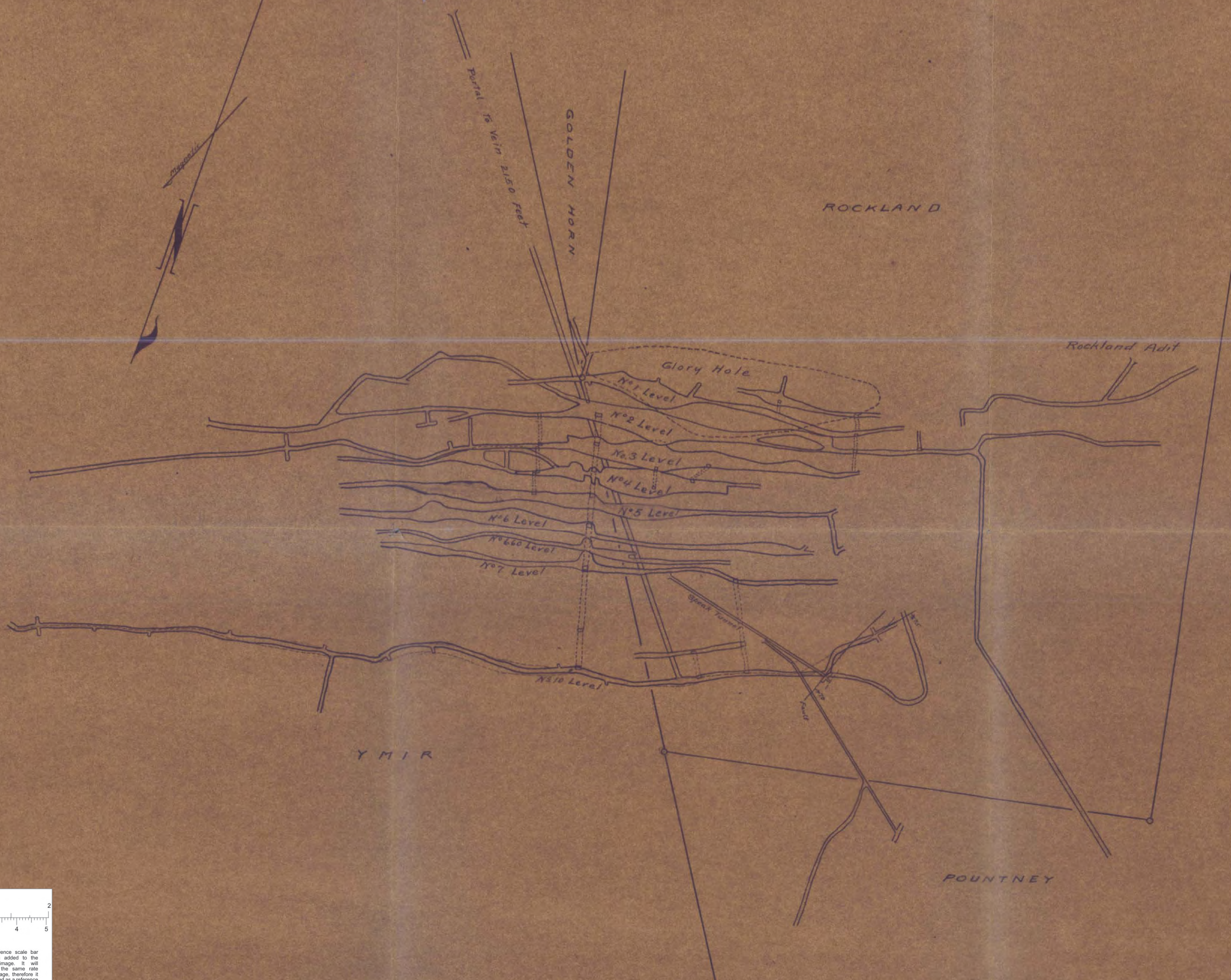


YMIR MINE  
 PLAN AND PROJECTION  
 SCALE 100 FEET TO ONE INCH



Compiled from Maps of the  
 Ymir G.M. Co. with additions by  
 C.C. Starn  
 To accompany Report of C.C. Starn  
 July 1926

003014