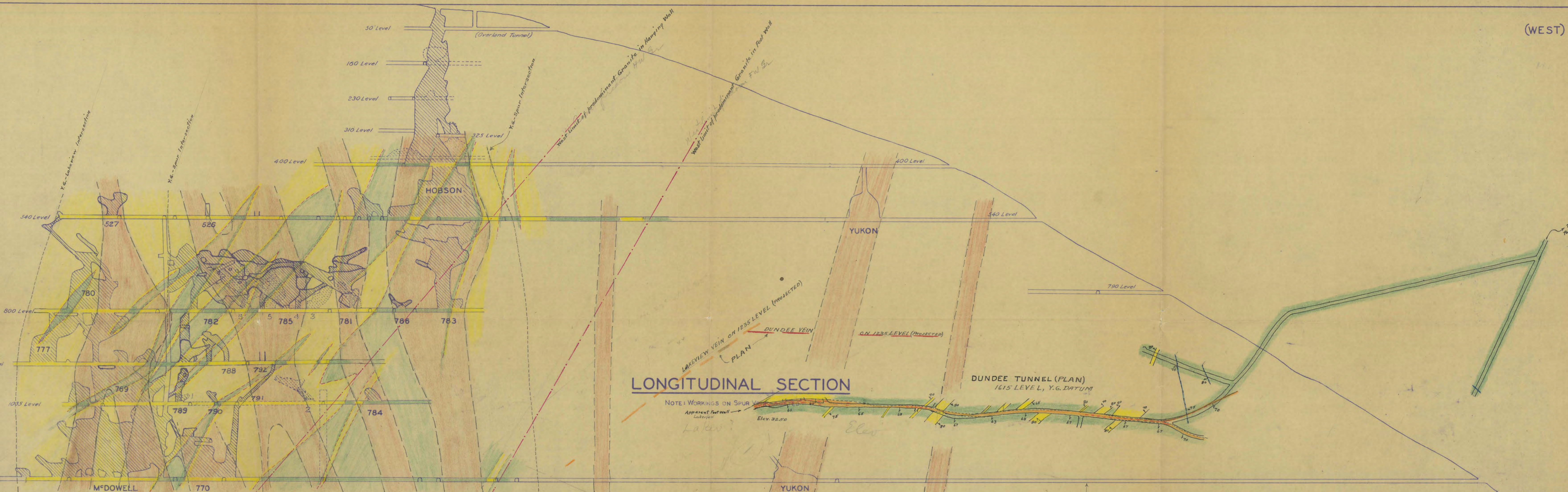


(EAST)

(WEST)

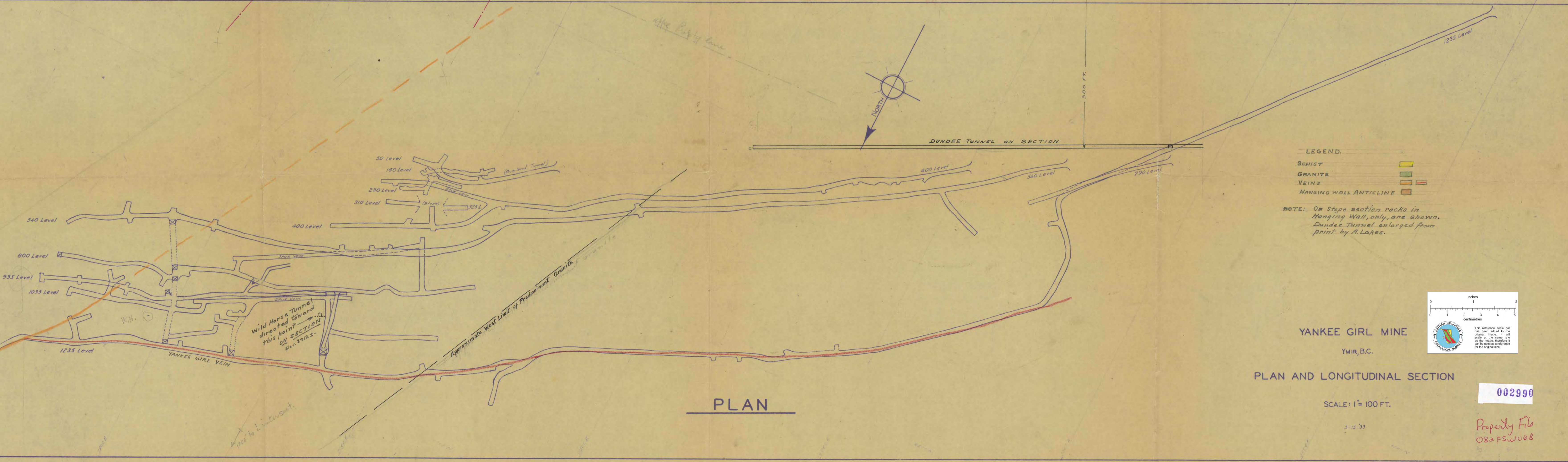


### LONGITUDINAL SECTION

NOTE: WORKINGS ON SPUR Y. Lakes?

### DUNDEE TUNNEL (PLAN)

1615 LEVEL, Y.C. DATUM



### PLAN

- LEGEND.**
- SCHIST
  - GRANITE
  - VEINS
  - HANGING WALL ANTICLINE

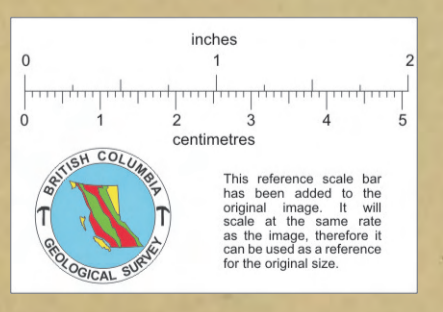
NOTE: On slope section rocks in Hanging Wall, only, are shown. Dundee Tunnel enlarged from print by A. Lakes.

YANKEE GIRL MINE  
Y.M.R., B.C.

PLAN AND LONGITUDINAL SECTION

SCALE: 1" = 100 FT.

3-15-33



002990

Property File  
082 FSW 008