

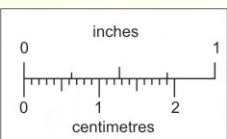
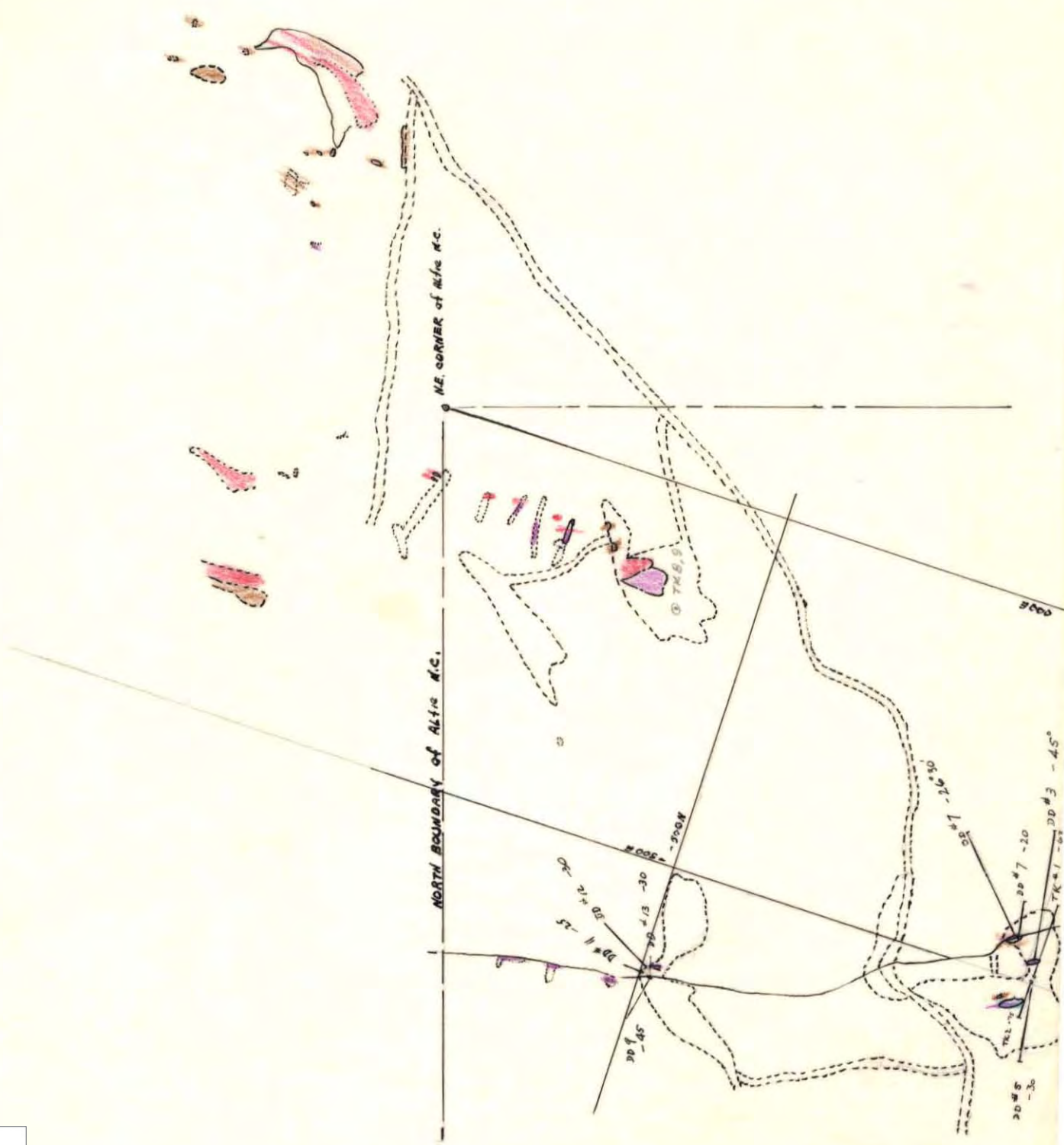
82F/3E

82F/SW-34

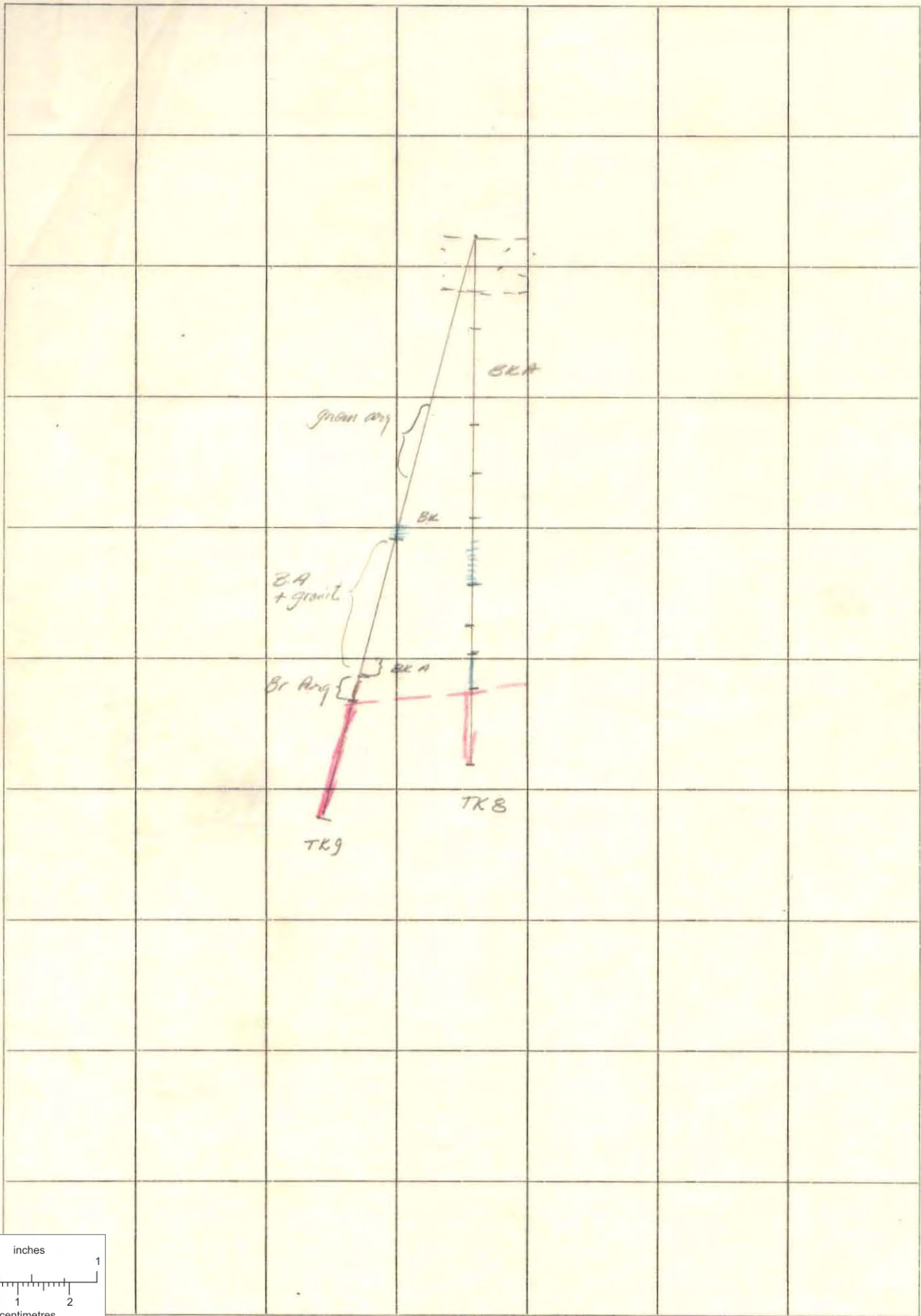
002821

UNDETERMINED DRILLINGS


ALFIE M.C.
20021'



BRITISH COLUMBIA GEOLOGICAL SURVEY
This reference scale bar has been added to the original image. It will scale at the same rate as the image, therefore it can be used as a reference for the original size.



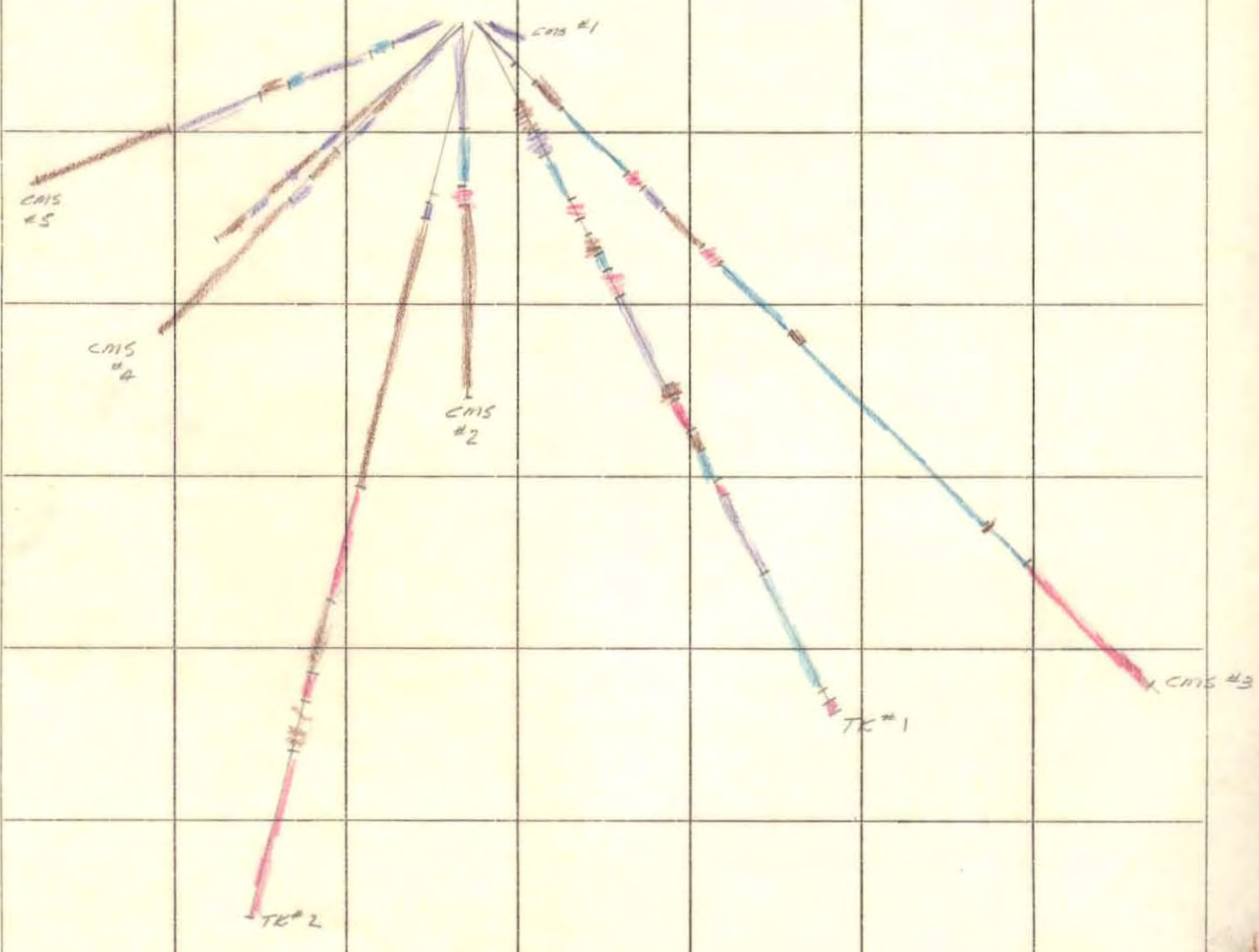
EL 3000



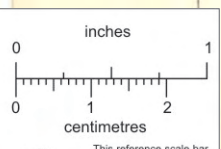
Tungsten King - Alfie Mc
1" = 50'

EL 3000

- █ granite
- █ shale
- █ arg.
- █ ls.



EL 2750



This reference scale bar has been added to the original image. It will scale at the same rate as the image, therefore it can be used as a reference for the original size.

Tungsten King District -- Allie mt. 1" = 50'