

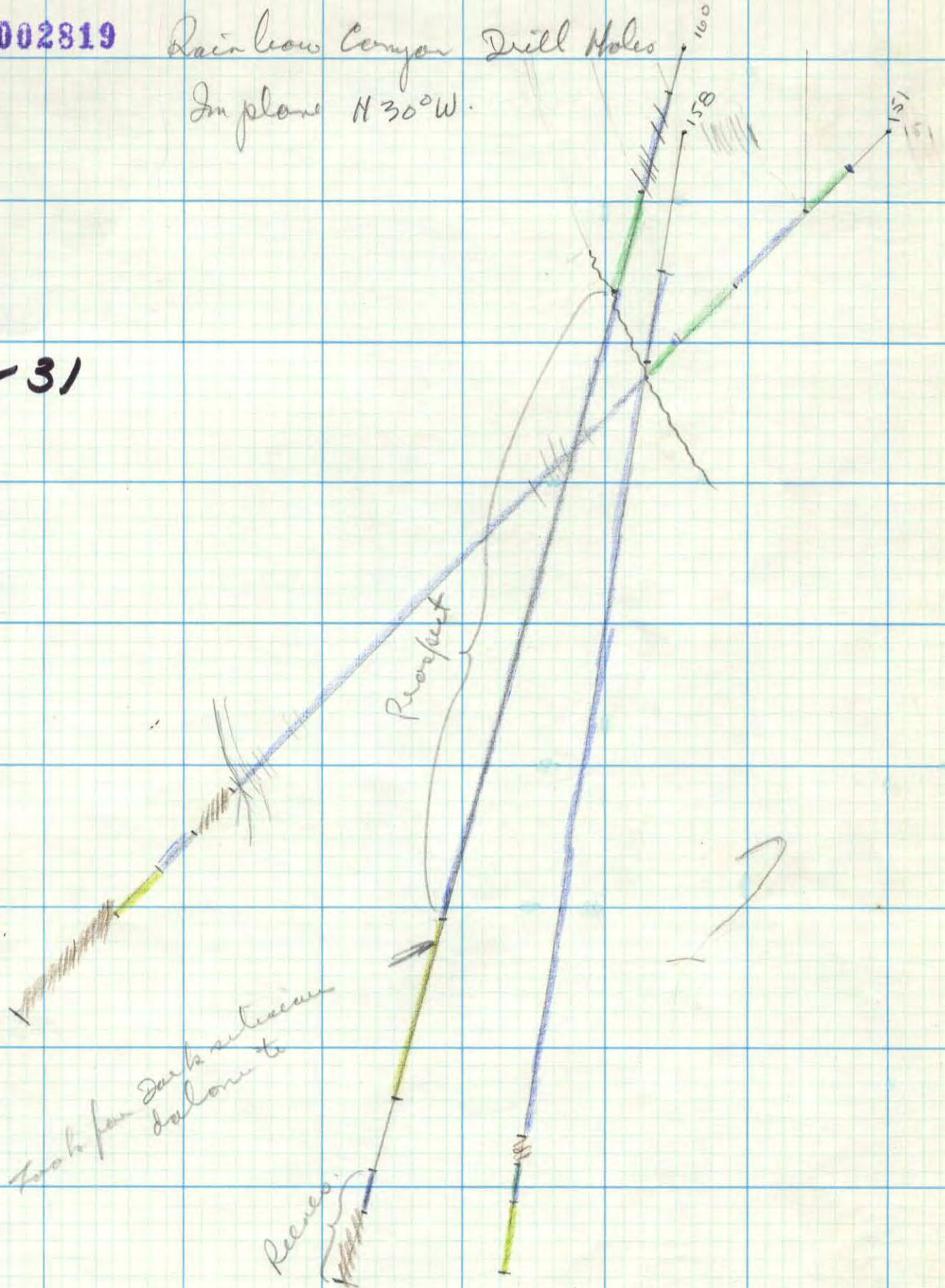
COCHENOUR WILLANS GOLD MINES
COCHENOUR, ONT.

002819

Rainbow Canyon Drill Holes
In plane N 30° W.


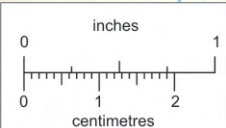
82F/3W

82F/5W-31



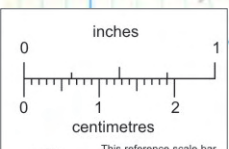
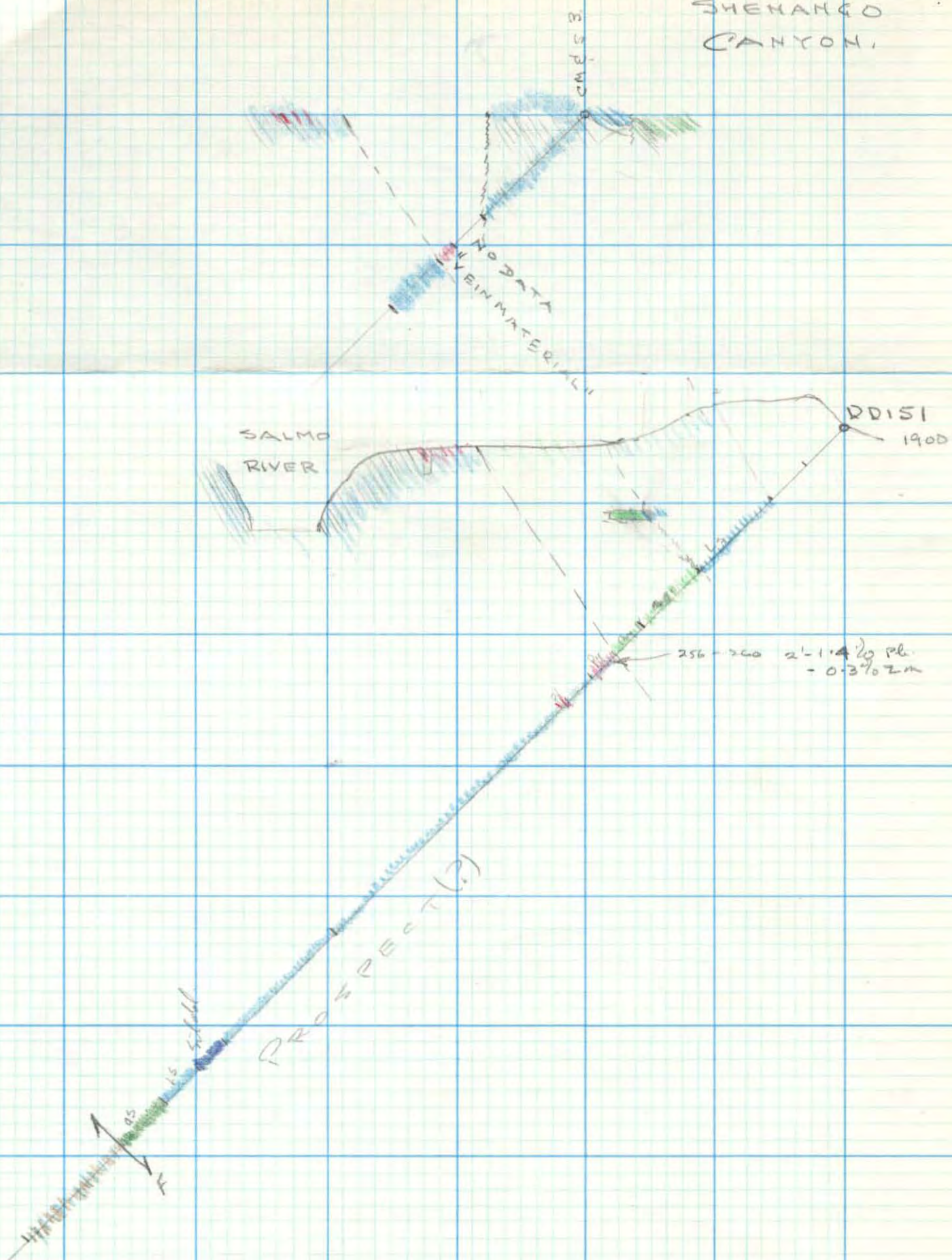
Look for Dark siliceous dolomite

Recess



1 IN = 100 FT

SHENANGO CANYON.

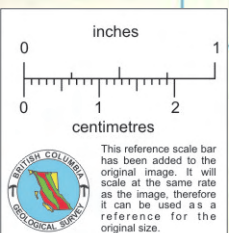
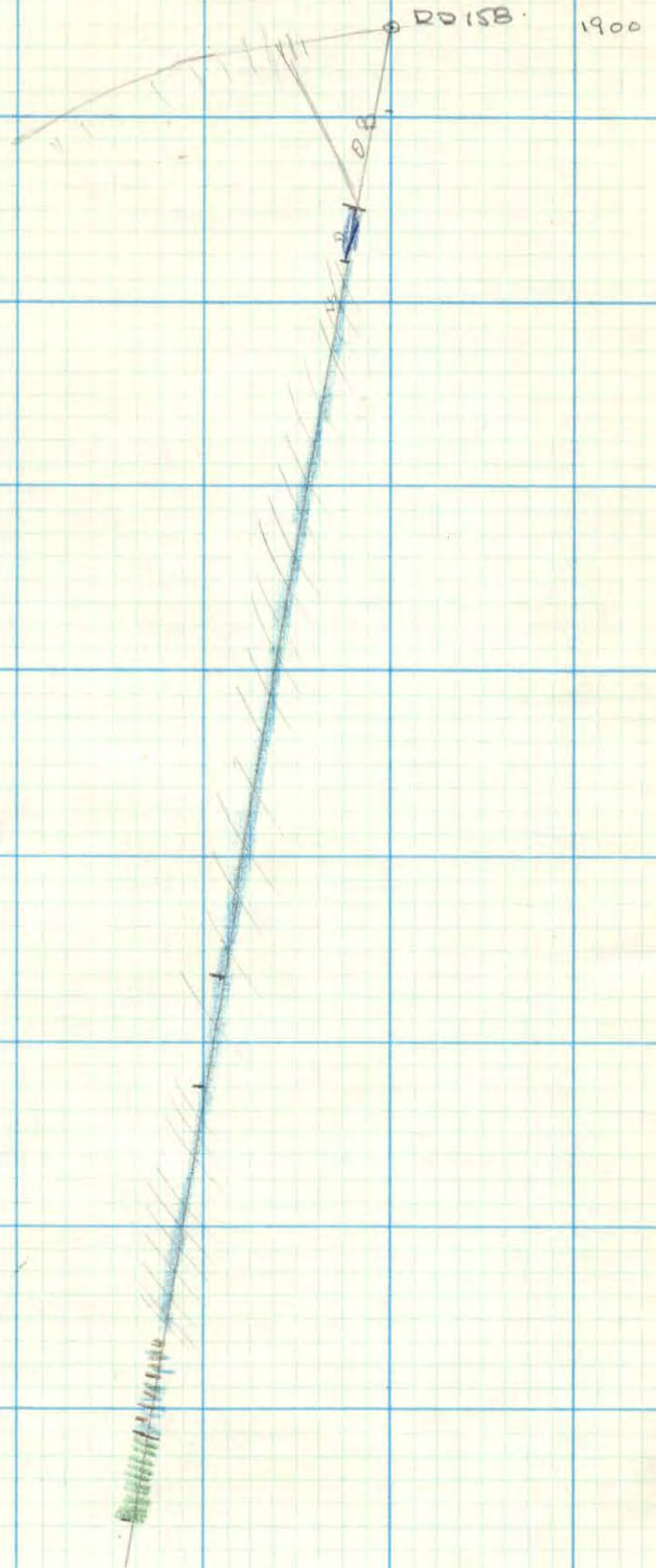


This reference scale bar has been added to the original image. It will scale at the same rate as the image, therefore it can be used as a reference for the original size.

1 IN = 100 FT

SHENANGO

13



1 in = 100 ft


Rainbow canyon Drill holes

DD 151	A ₂	330°	Dip -45°
DD 158	A ₂	330°	Dip -81°
DD 160	A ₂	330°	Dip -75°

45⁹

47⁹

516



=

