













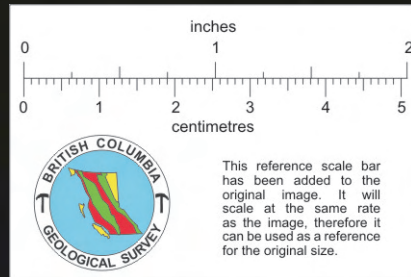


LEGEND

-  Miscellaneous or Unnamed zone
-  Amphibole dyke
-  Granite
-  Granodiorite, Diorite
-  Felsite
-  Black Argillite
-  Dolomite
-  Limestone, Marble
-  Rusty, impure Quartzite
-  Quartzite, pure
-  Hornfels
-  Proposed Geological Boundary
-  Fault
-  Open Cut



This reference scale bar has been added to the original image. It will scale at the same rate as the image, therefore it can be used as a reference for the original size.

32416E  
32416W

NEW JERSEY ZINC EXPLORATIONS LTD.  
JACKPOT-HUNTER V  
Vmir, B.C.  
SURFACE GEOLOGICAL PLAN  
Scale 1" = 100'  
Date Nov. 1949.  
By R.C.M.A.A.  
AXL-BC  
11-3

002759