

82FSW234


PROPERTY FILE

EAST DODGER

SAMPLE LOCATION MAP

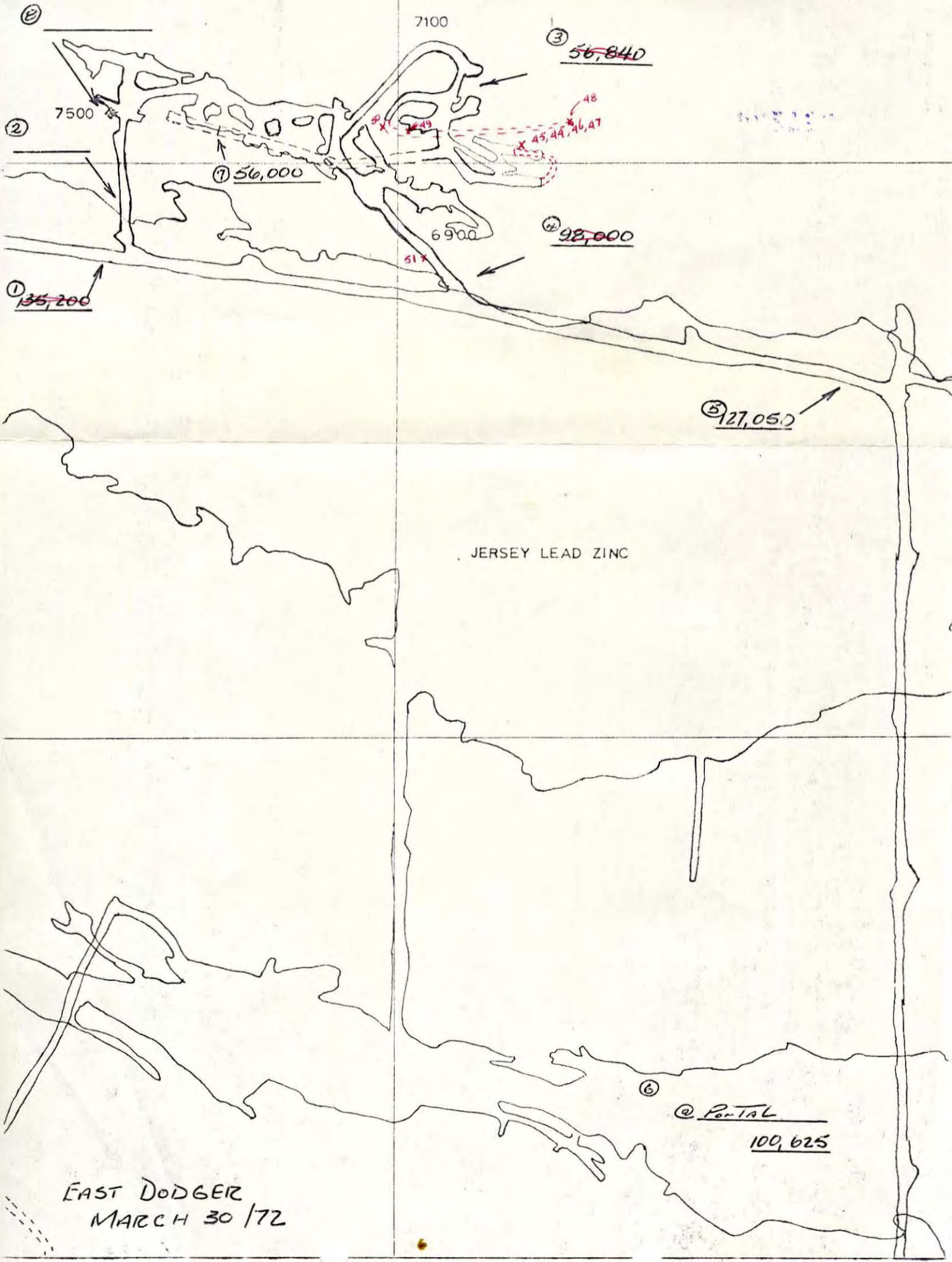
SAMPLE COLLECTED JUNE 5, 1972

002752



7000N

EAST DODGER TUNGSTEN

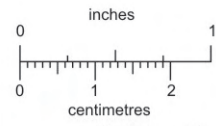


EAST DODGER
MARCH 30 /72

82FSW234

PROPERTY FILE

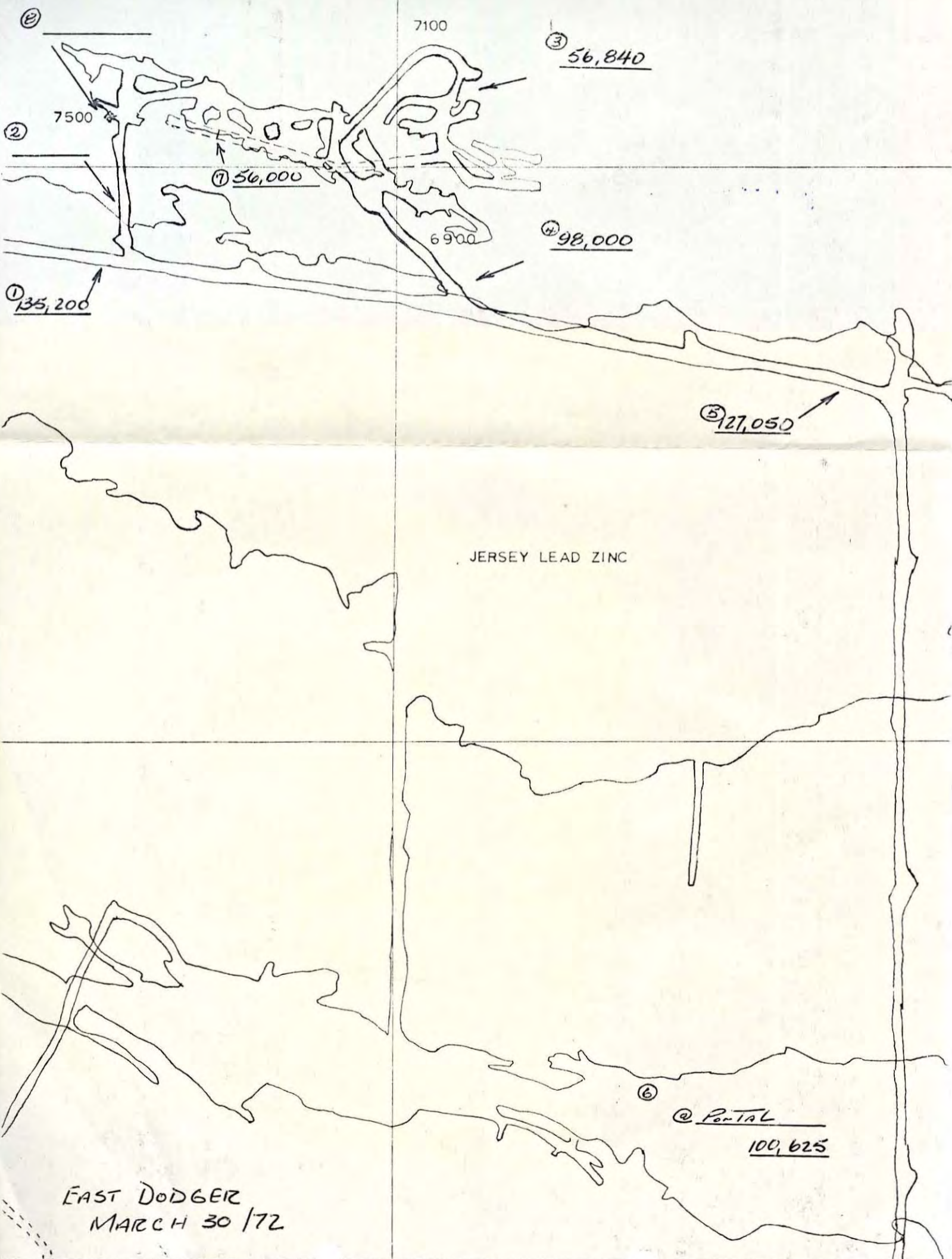
112753



This reference scale bar has been added to the original image. It will scale at the same rate as the image, therefore it can be used as a reference for the original size.

7000N

EAST DODGER TUNGSTEN



JERSEY LEAD ZINC

EAST DODGER
MARCH 30 /72