







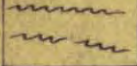




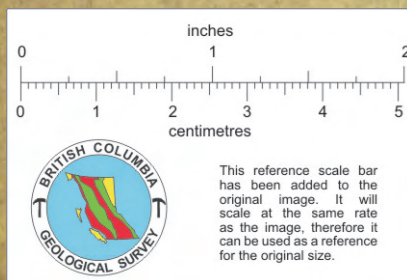
LEGEND

-  LAMPROPHYRE DIKES
-  BIOTITE GRANITE
- UPPER LAIB
-  BLACK ARGILLITE
- LOWER LAIB
-  BROWN, GREY, BLACK ARGILLITE
-  LIMESTONE

SYMBOLS

-  ATTITUDE OF BEDDING
-  PLUNGE OF DRAG FOLDS
-  GEOLOGICAL CONTACTS: DEFINED, ASSUMED
-  FAULTS: DEFINED, ASSUMED
-  OUTCROP BOUNDARY
-  CLAIM POSTS, SURVEYED

82F/3E
82F/3W-1



DRAWN BY		TRACED BY	
BY	DATE	BY	DATE

THE
CONSOLIDATED MINING &
SMELTING CO.
OF CANADA LTD.
AREA: NELSON, M.D.

PROPERTY:
SALMO MALAF TIC
SCALE 1" = 200'
DATE: SEP 52
PLATE NO. 8.M.1.

002680