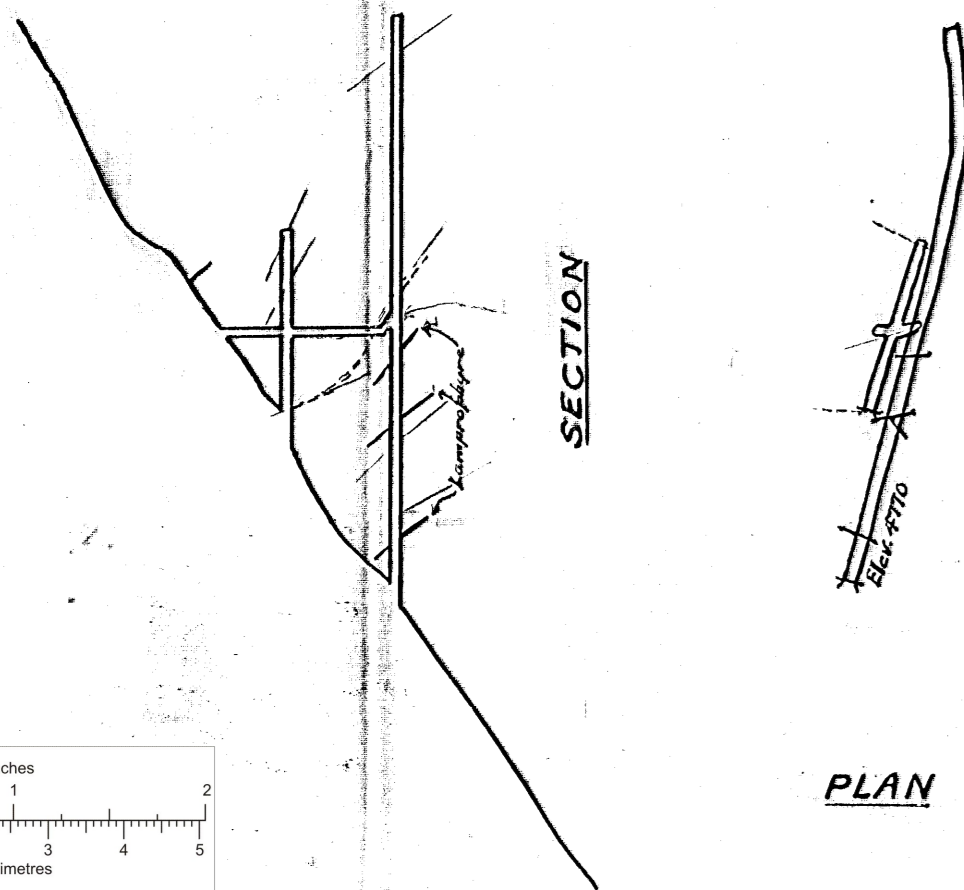
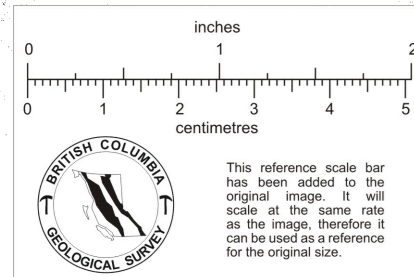
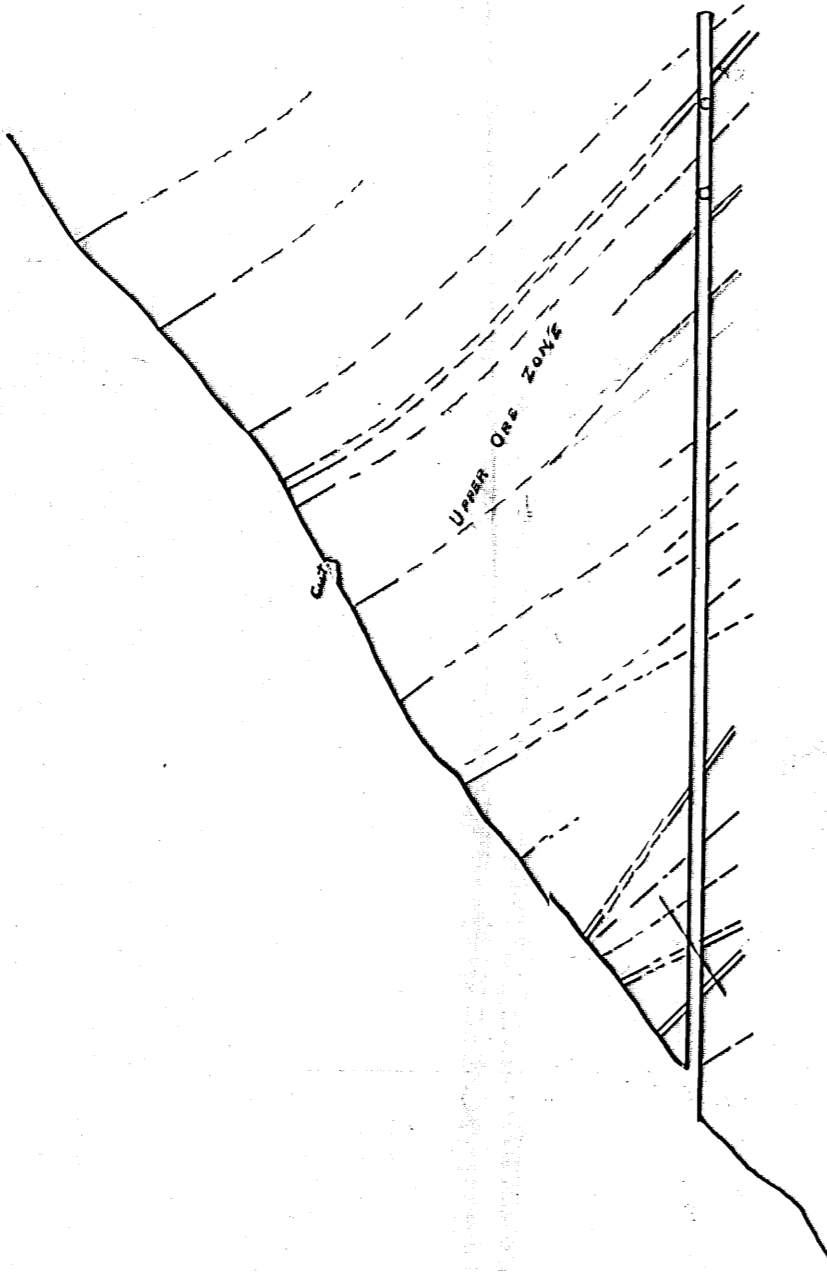


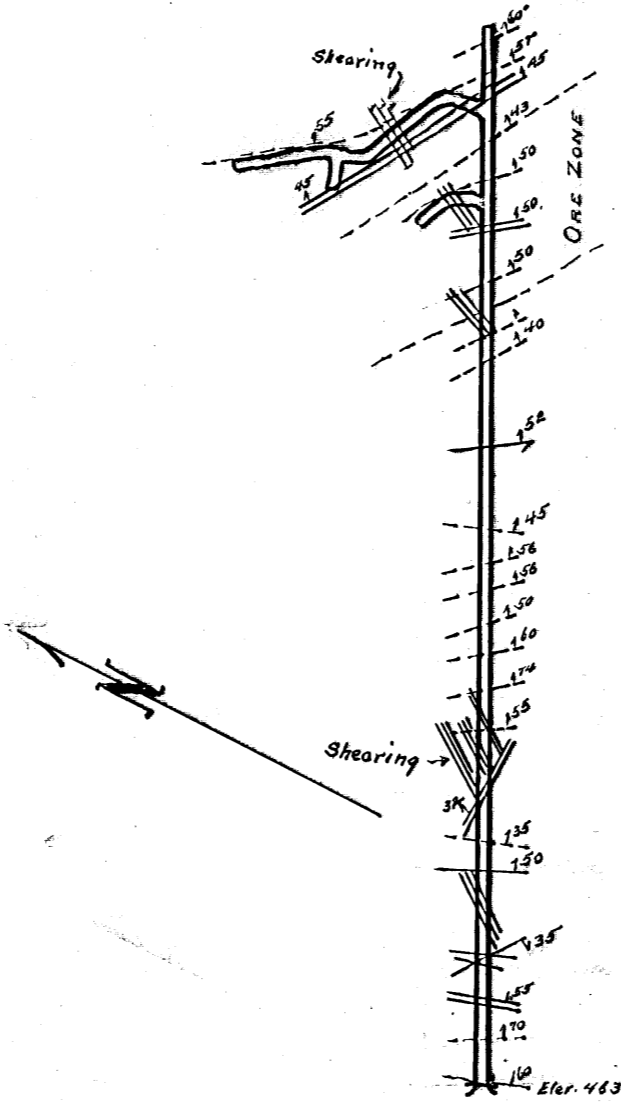
Property File  
 OSR.FSW 001  
 with starr material  
 (probably 1920's era)



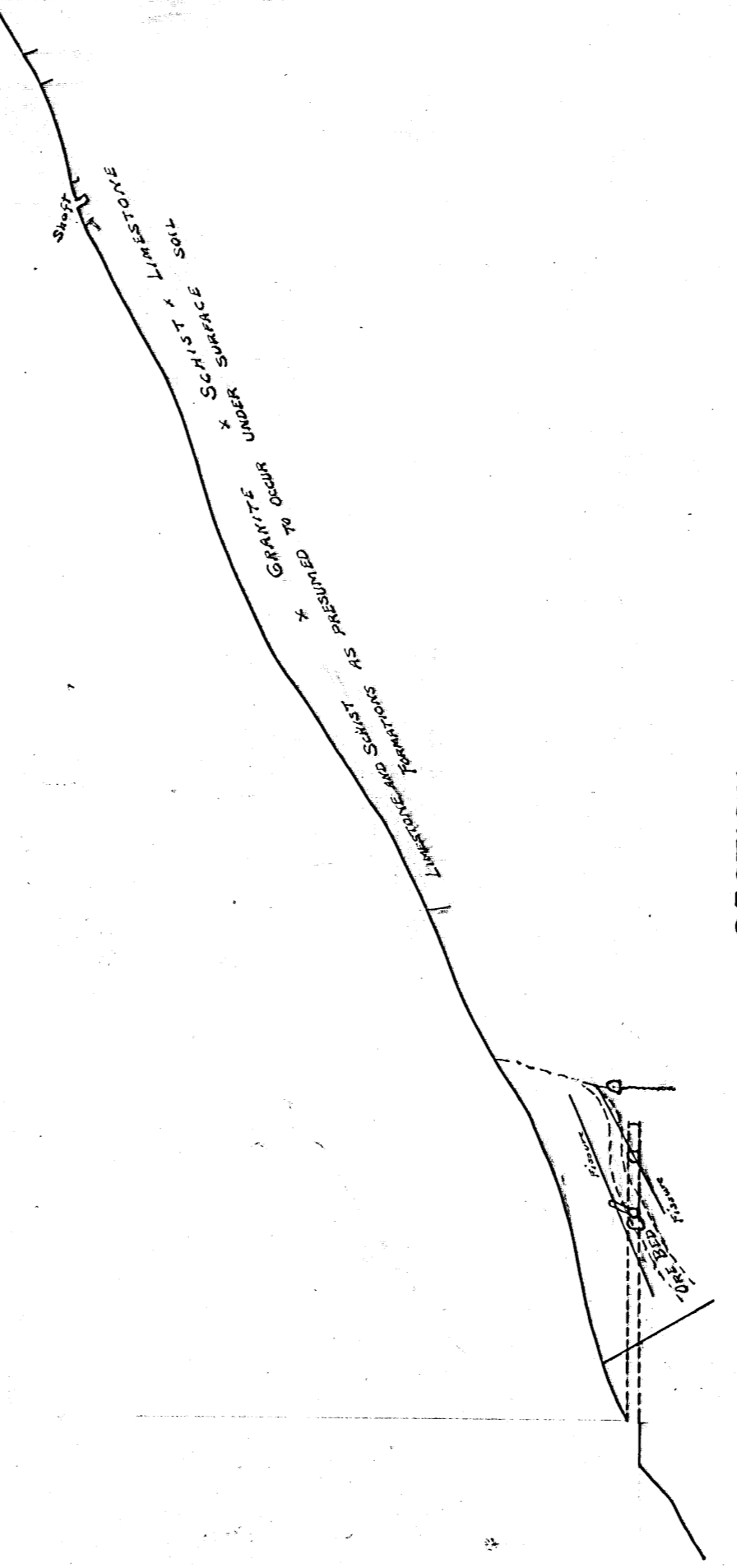
**"A" TUNNELS**



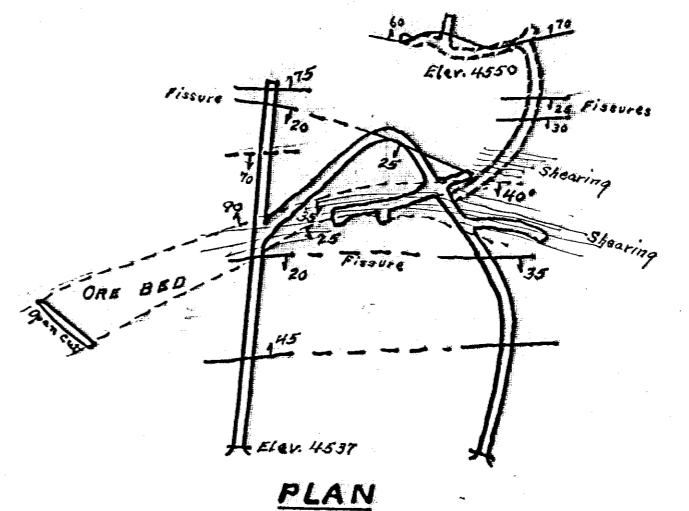
**"B" TUNNEL**



**PLAN**



**"G" TUNNEL**



**PLAN**

**PLAN AND SECTIONS**  
 OF  
**ASPEN MINE**  
 OF THE  
**SALMO-MALARTIC MINES LTD.**  
 SHOWING GEOLOGY  
 SCALE: 1"=100'

LIMESTONE	<input type="checkbox"/>
SCHIST & BASIC DIKES	<input type="checkbox"/>
GRANITE	<input type="checkbox"/>
SULPHIDE MINERALIZATION	<input type="checkbox"/>