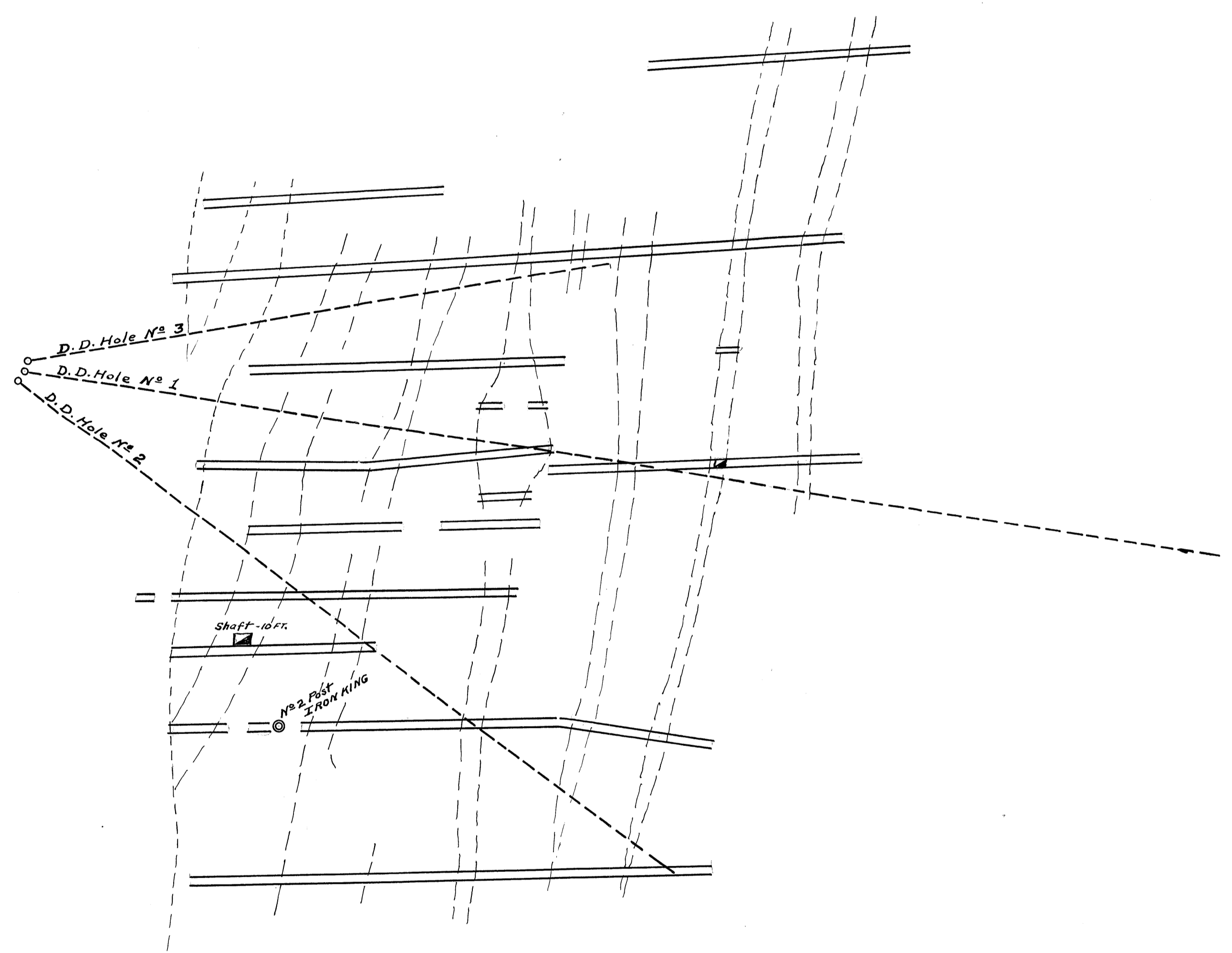
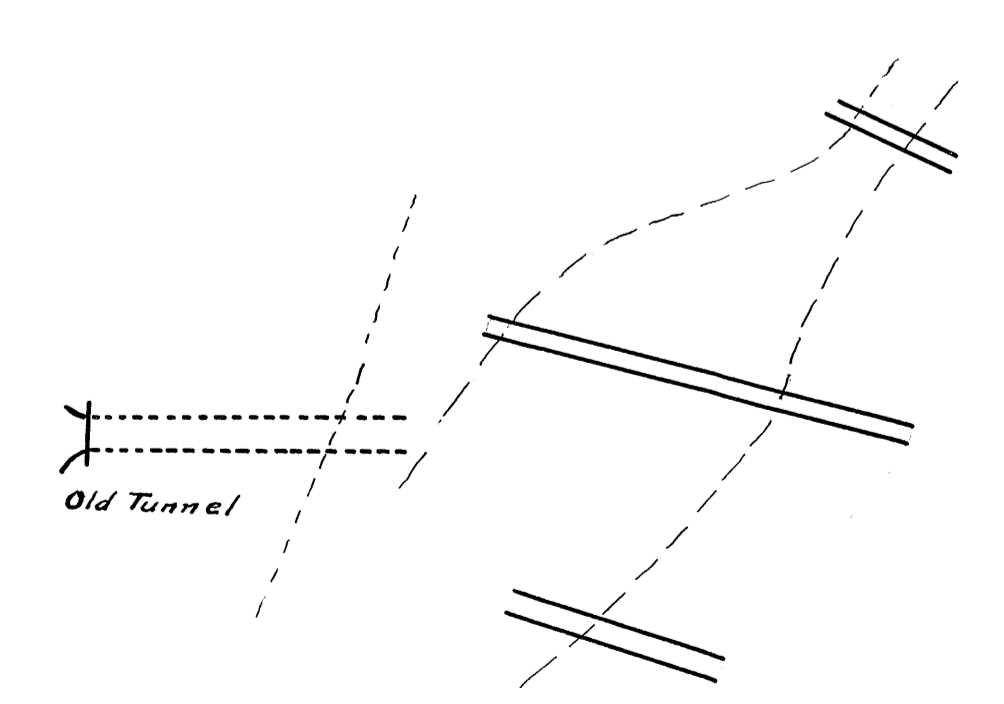


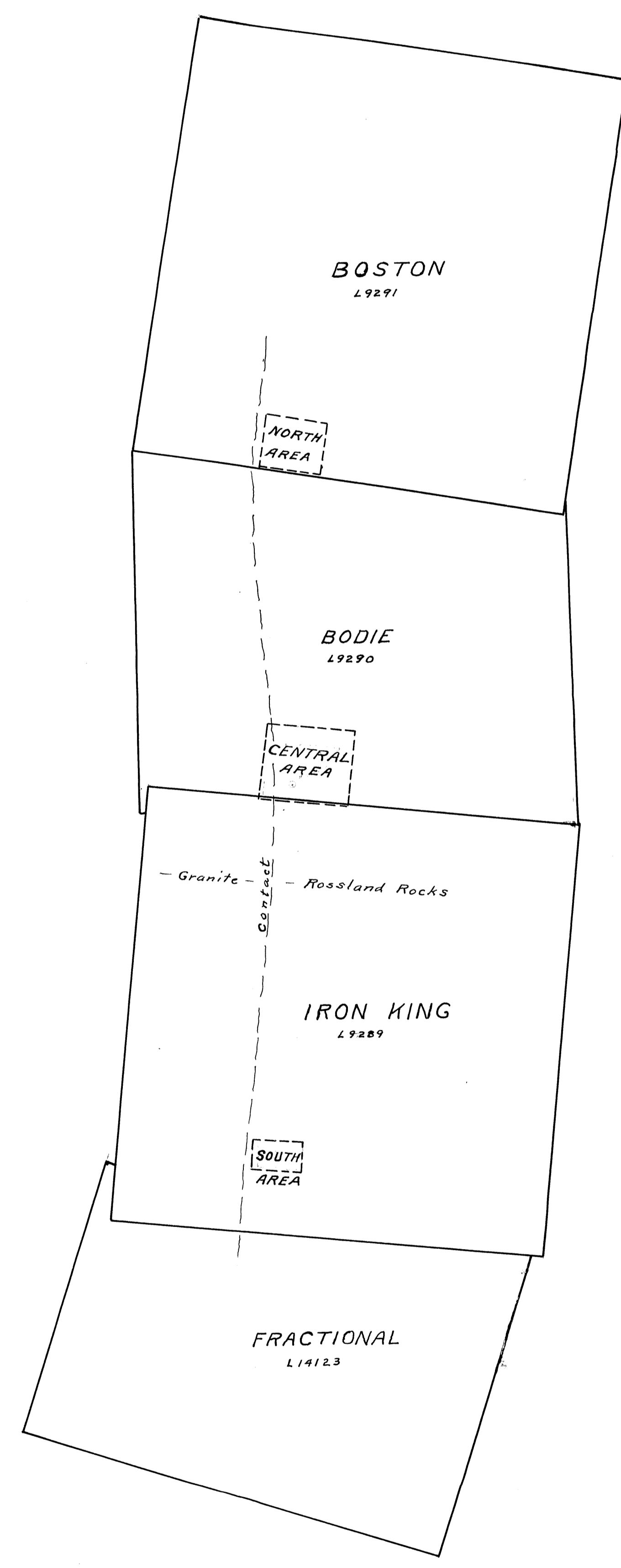
DETAIL OF NORTH AREA
SHOWING TRENCHES ETC.



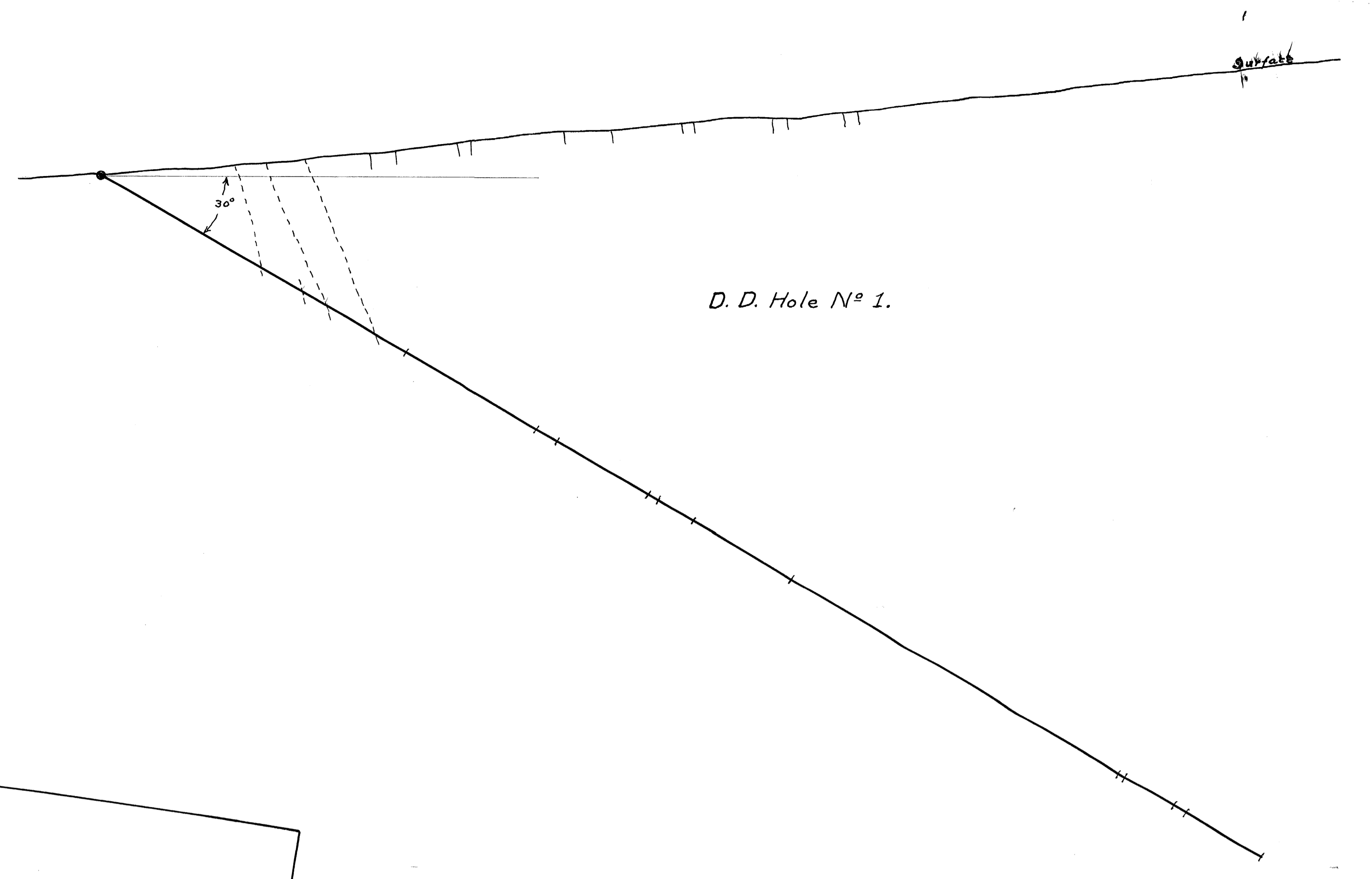
DETAIL OF CENTRAL AREA
SHOWING TRENCHES ETC.
Scale: 1" = 30'



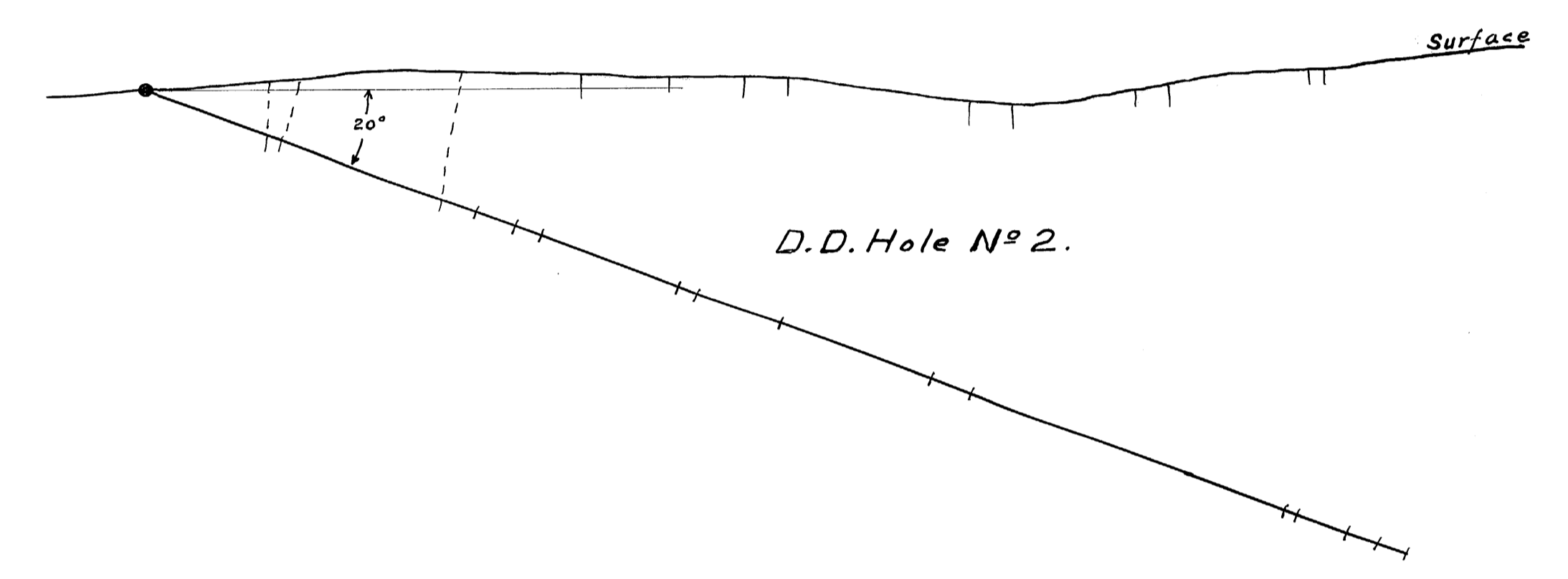
DETAIL OF SOUTH AREA
SHOWING TRENCHES ETC.



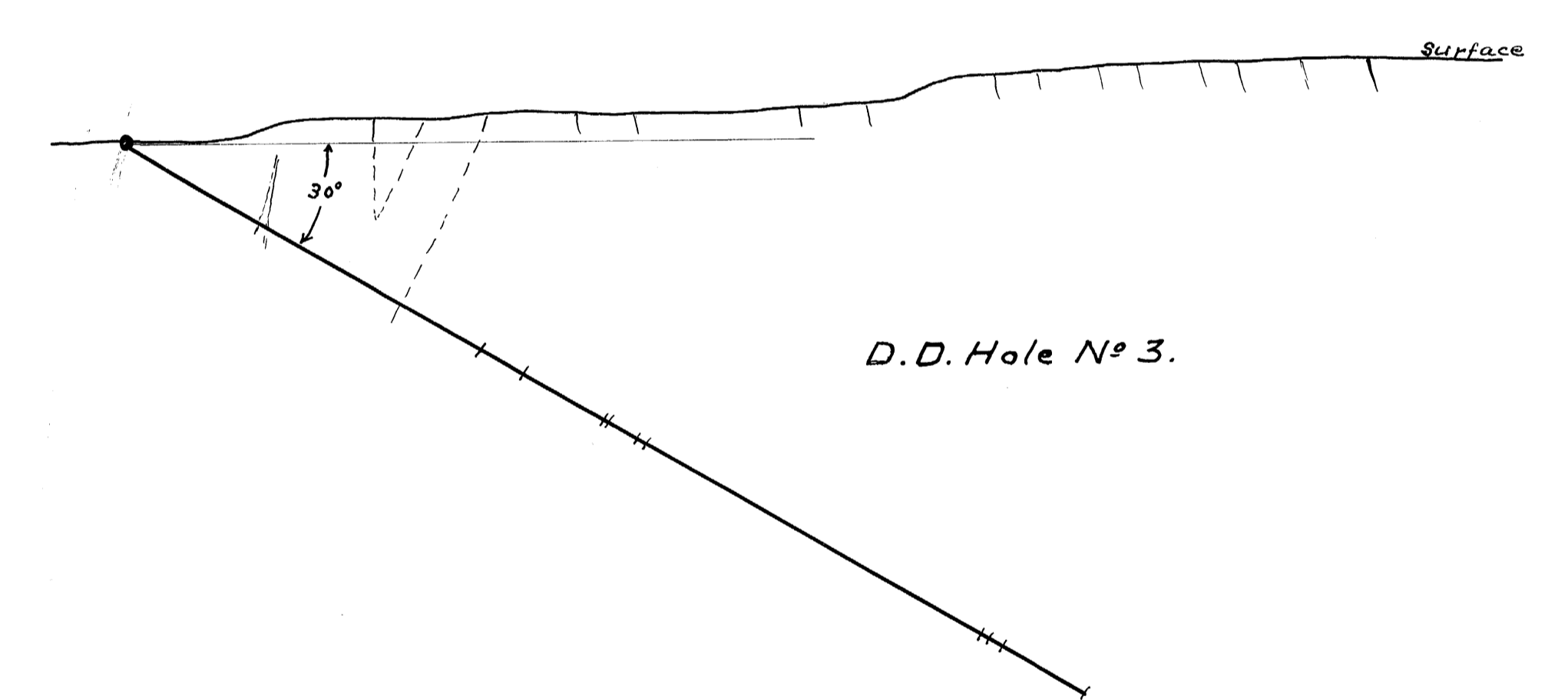
CLAIM AND KEY MAP
SCALE: 1" = 300'



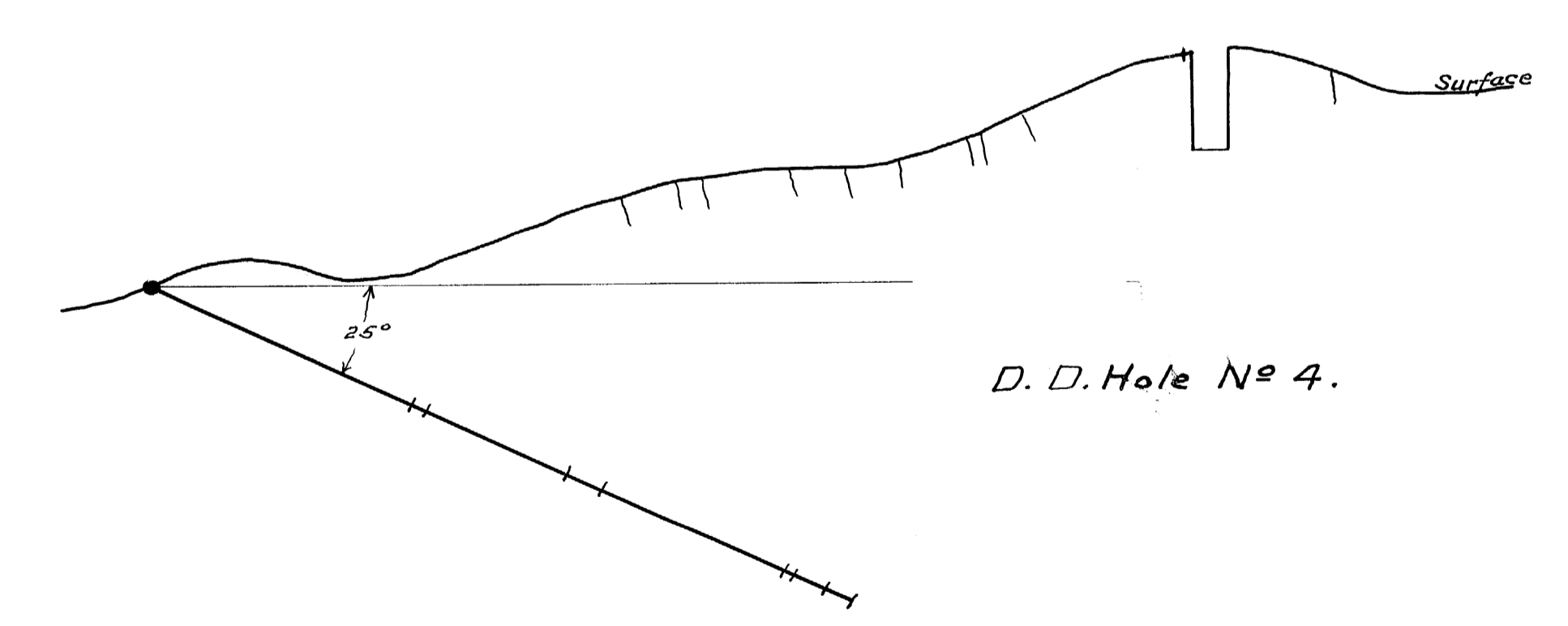
D. D. Hole N° 1.



D. D. Hole N° 2.



D. D. Hole N° 3.




D. D. Hole N° 4.

VERTICAL SECTIONS THROUGH D.D. HOLES.
SCALE: 1" = 30'

IRON KING MINE

APPROXIMATE SKETCH OF WORKINGS.



Property File
082 PMW
2477

By C. C. Starr
NELSON, AC.
August 24, 1933.