

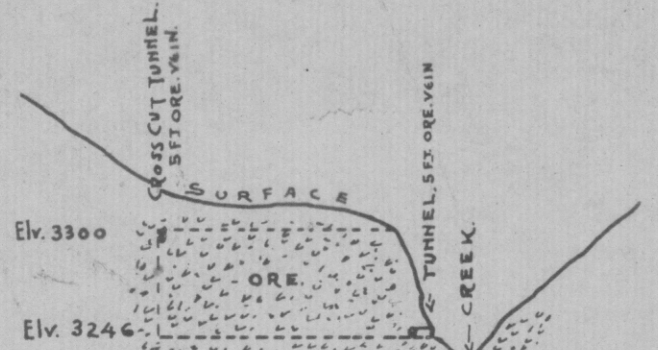
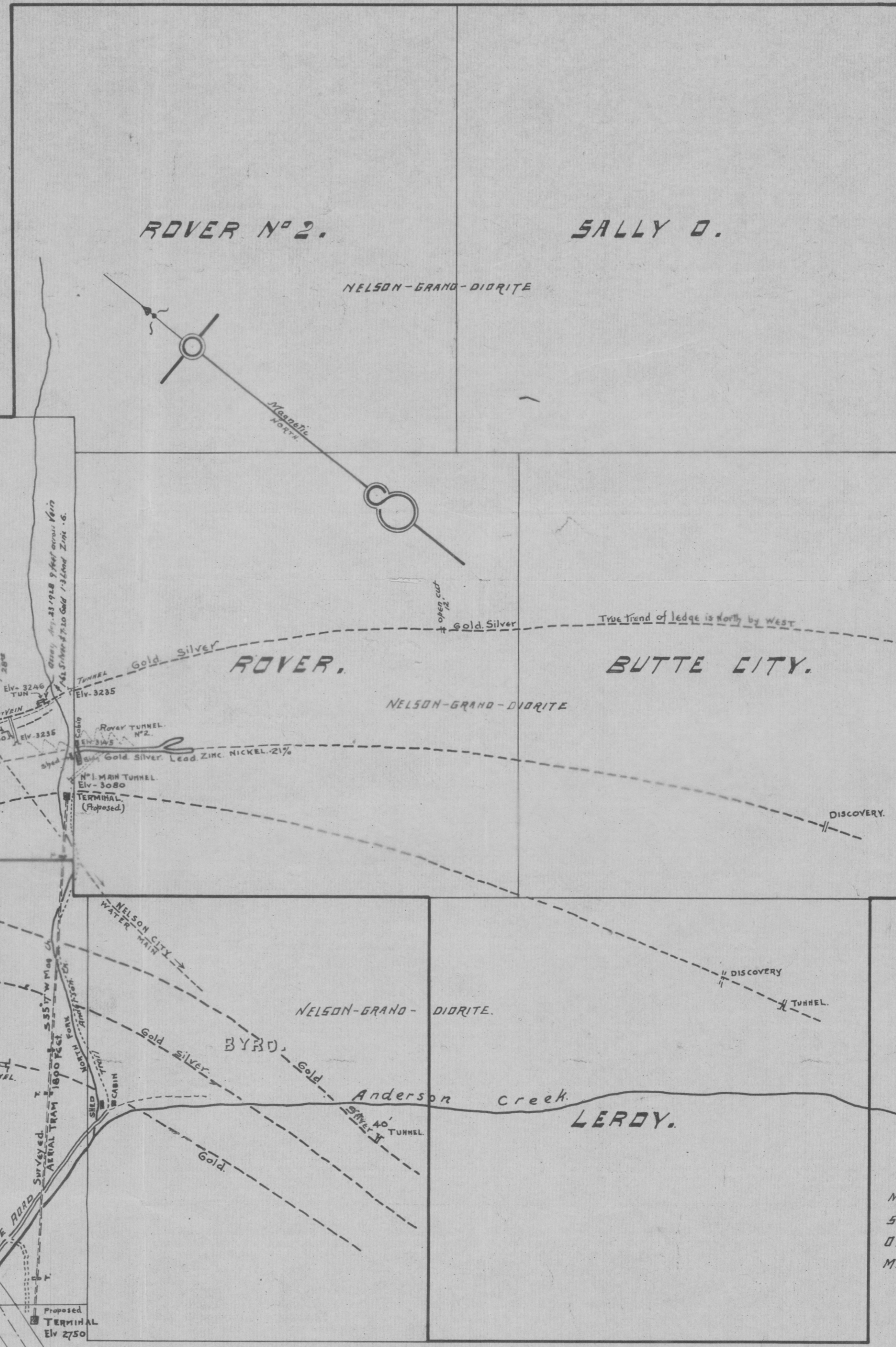

SKETCH PLAN OF THE SILVER LEAF MINE.

NELSON MINING DIVISION.

WEST KOOTENAY DIST, B.C.

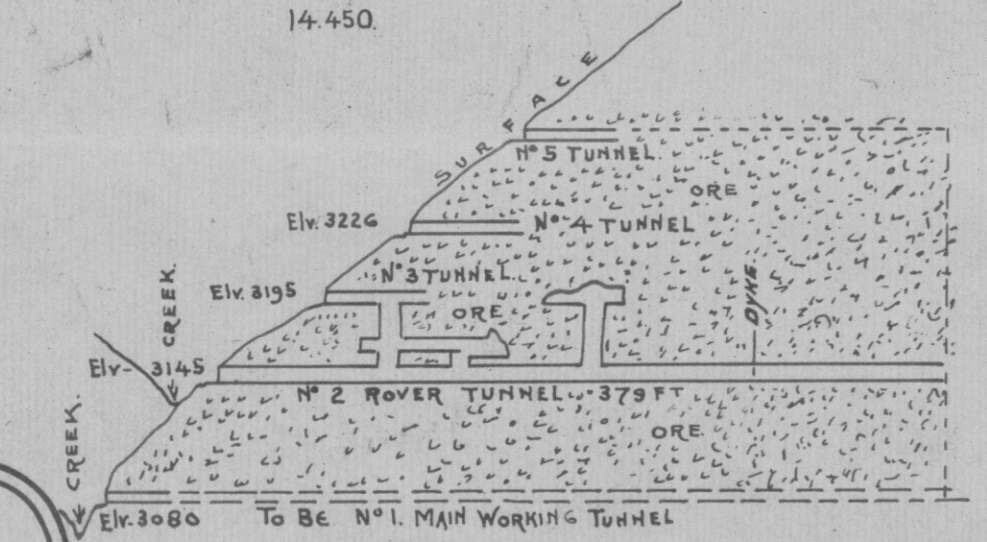
PROPERTIES OF SILVER LEAF MINING CO^{LD} N.P.L.

NELSON, B.C.



SECTION REEF ORE BLOCK
SCALE 100 FT TO AN INCH

ESTIMATED TONNAGE.
14,450.



SECTION ROVER TUNNEL WORKINGS ORE BLOCK
SCALE 100 FT TO AN INCH.

SCALE 300 FEET TO AN INCH

PROPERTY FILE
MINE WORKINGS AS SHOWN ARE FROM
SURVEY BY CHAS MOORE, B.C.L.S., NOV 1928
OTHER INFORMATION SHOWN, ARE FROM
MAPS AND PLANS AT HAND

Chas Moore B.C.L.S. Nelson B.C.
Dec 1st 1928.

002506

82 FNW226