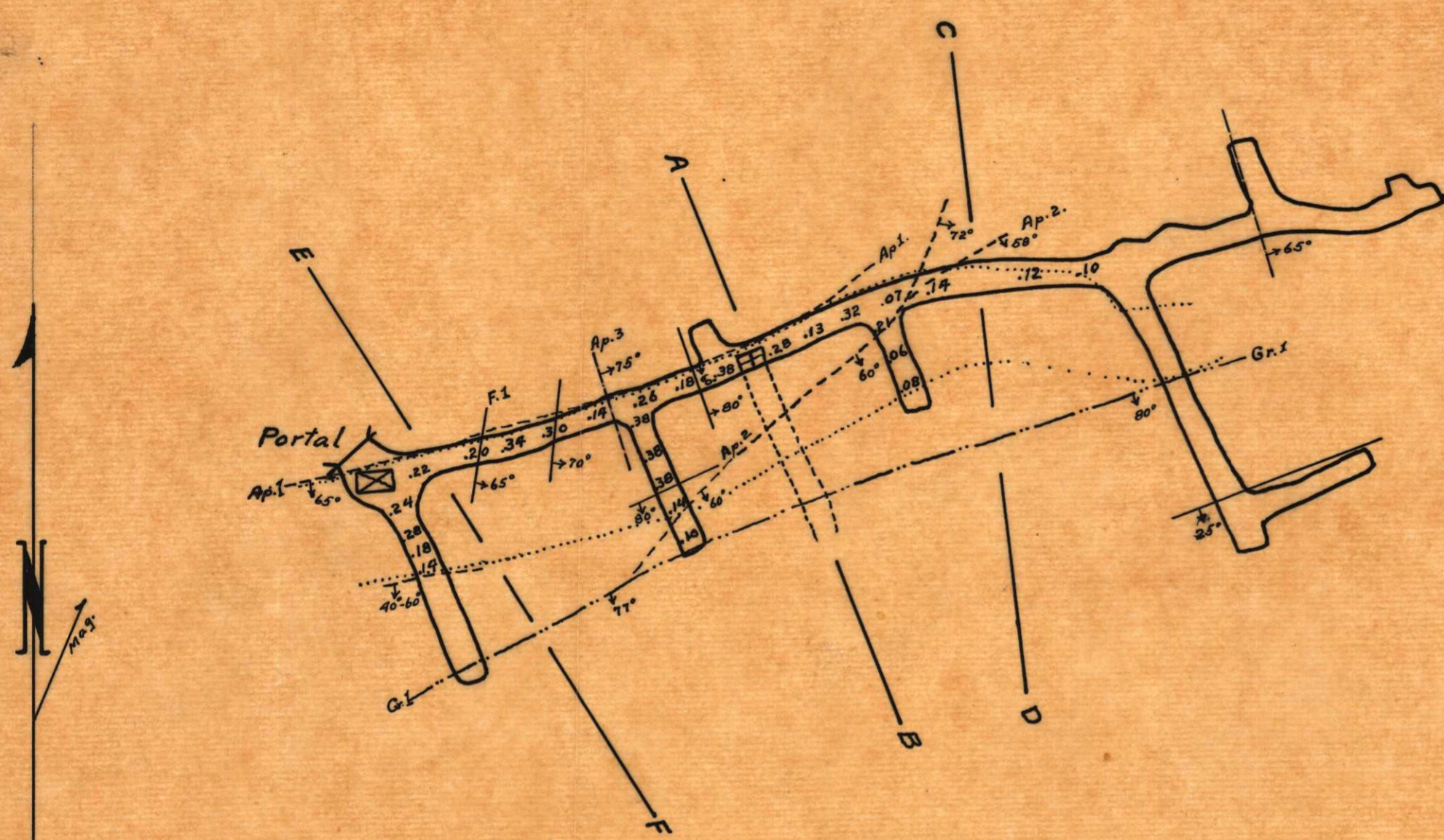
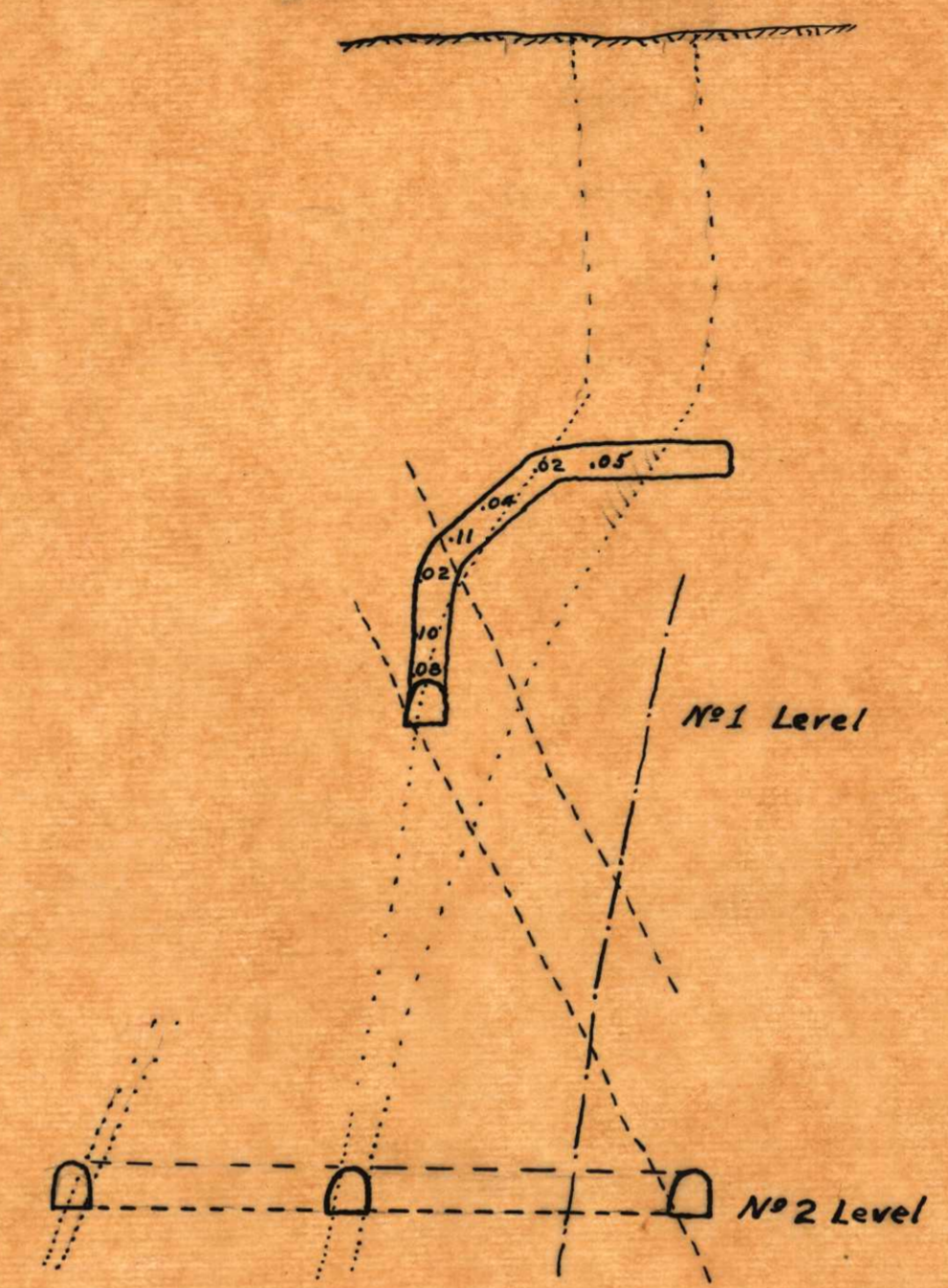


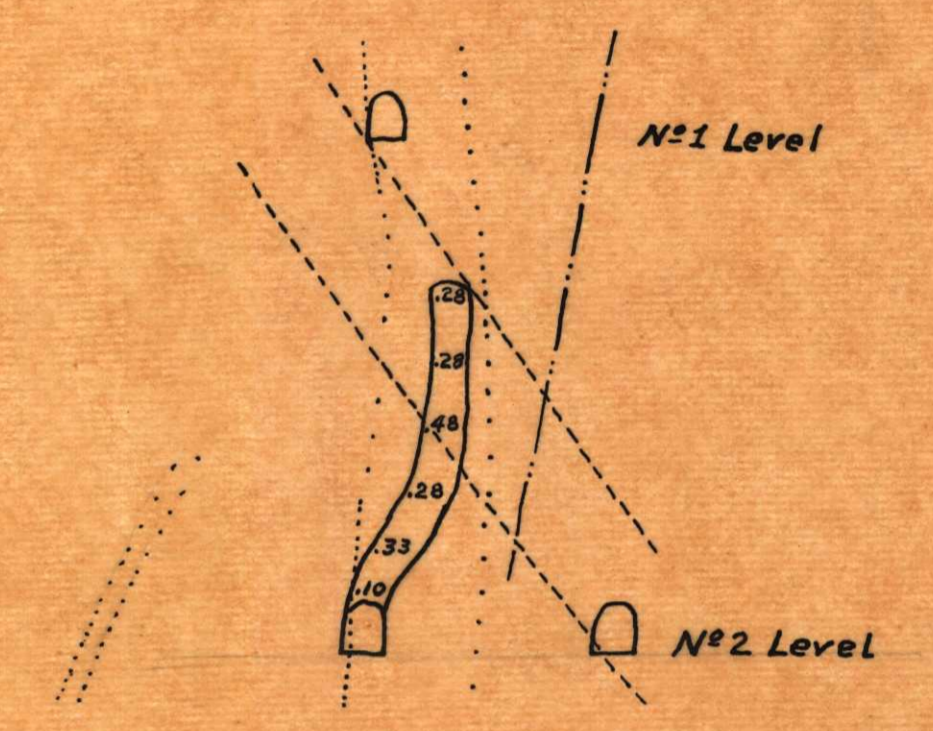
Report by F.L. 082FNW212



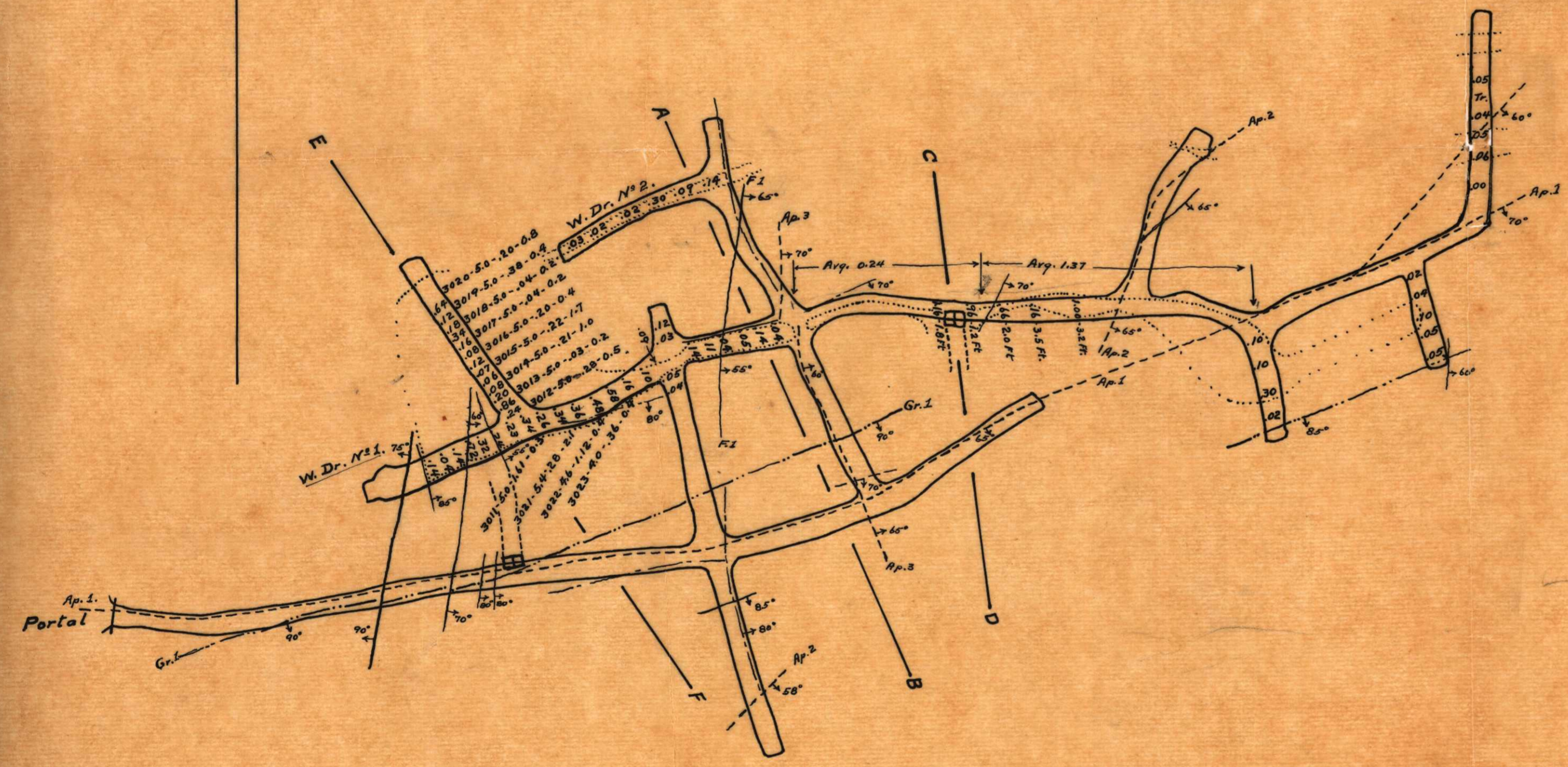
PLAN OF No. 1 TUNNEL LEVEL.



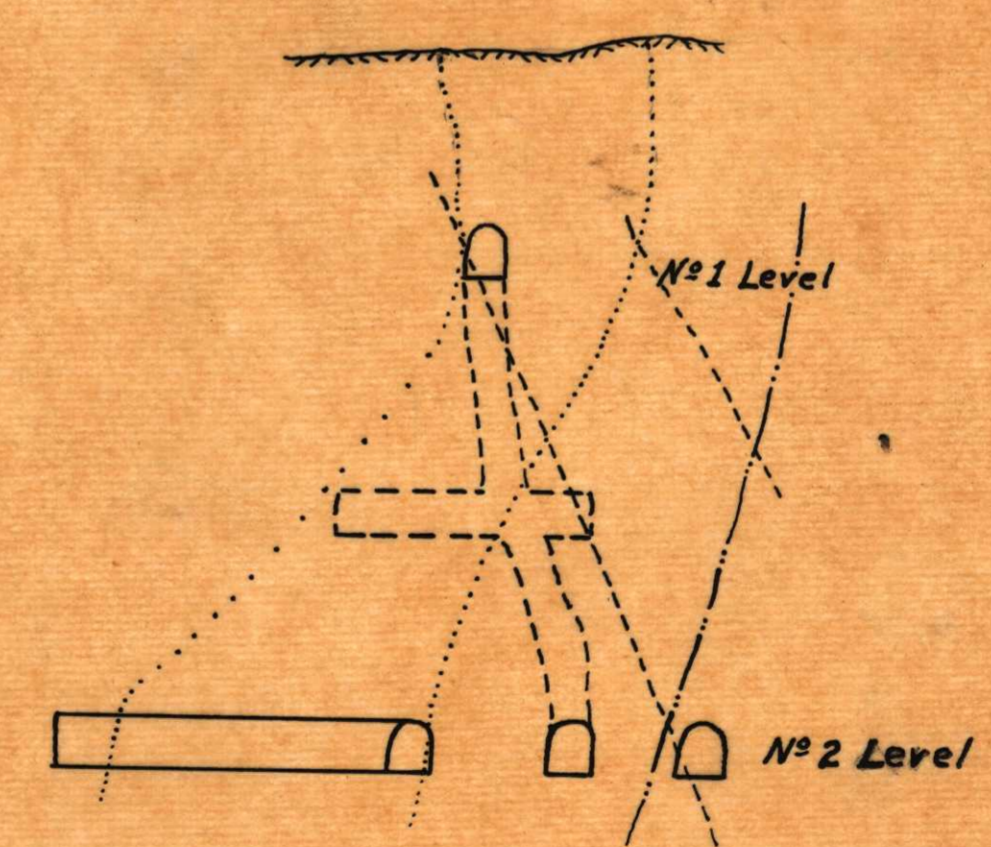
SECTION A-B.



SECTION C-D.




PLAN OF No. 2 TUNNEL LEVEL.



SECTION E-F.

-DETAILS-
L.H. MINE

SILVERTON, B. C.
SCALE: 1"=30'



Workings copied from map of Frederic H. Keffer.
Assays of samples by Starr are in the following order -
Number - Width - Gold Ozs. - Silver Ozs.
Assays of samples by Keffer are entered inside of
drifts, crosscuts, etc. and are in Gold Ozs.
Geology by Storr

Aplite Dikes	---
Granite Dikes	---
Faults and Slips	---
Joints	---
Approx. outline strong Mineralization	---

To accompany report of C.C. Starr July 1930.

002482