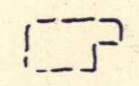

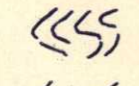
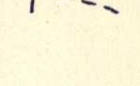
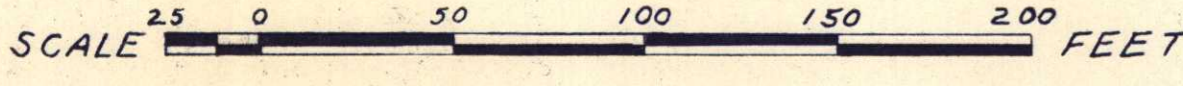
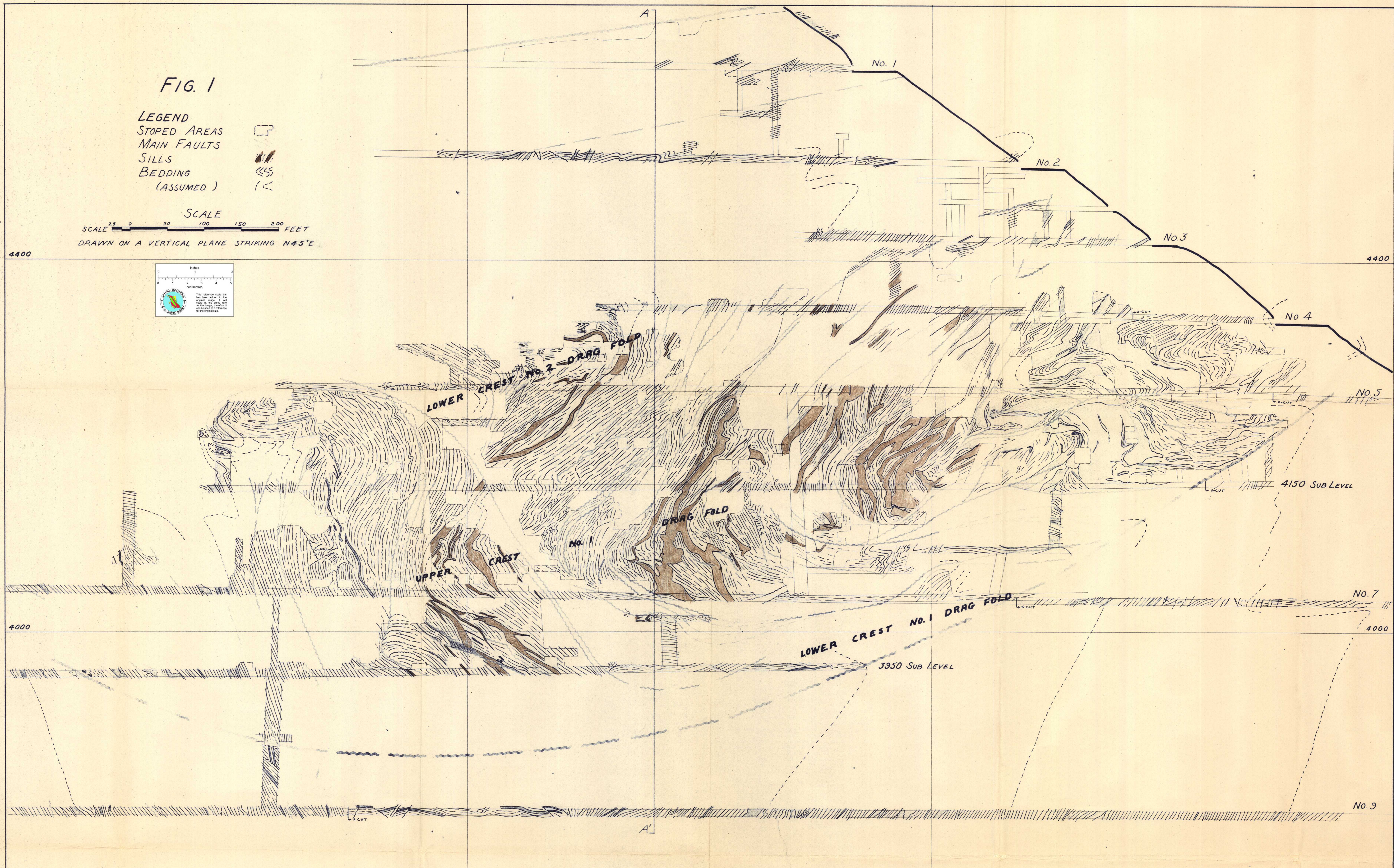
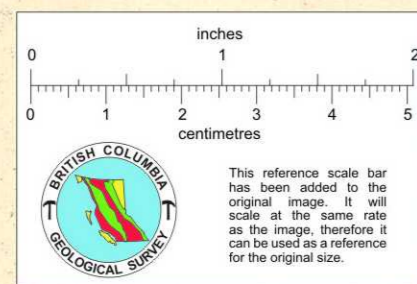


FIG. 1

LEGEND
 STOPED AREAS 
 MAIN FAULTS 
 SILLS 
 BEDDING (ASSUMED) 

SCALE  FEET
 DRAWN ON A VERTICAL PLANE STRIKING N45°E



LONGITUDINAL PROJECTION Looking N.W.
EAST VICTOR ORE BODY
 SHOWING FOOT WALL GEOLOGY
 VIOLAMAC MINES LTD., NEW DENVER, B.C.
 82F/14W
 82F/NW-204
 A. J. Budy Aug. 1955

PROPERTY FILE
 82F/NW204-06

002468